


2



**L201915722**  
CERTIFICATE OF RECORD  
FAULKNER CO, AR FEE \$20.00  
RECORDED: 10-16-2019 01:50:19 PM  
CRYSTAL TAYLOR  
CIRCUIT CLERK  
BY: NICOLE SPILLER, D.C.  
**ORDINANCE**  
2 Pages



**City of Conway, Arkansas**  
**Ordinance No. O-19-100**

**AN ORDINANCE AMENDING SECTIONS 201.1 AND 201.3 OF THE CONWAY ZONING ORDINANCE TO REZONE +/-10.75 ACRES LOCATED AT THE NE CORNER OF MCNUTT ROAD AND LONDON ROAD FROM I-1 AND R-2:**

**NOW, THEREFORE, BE IT ORDAINED BY THE CITY COUNCIL OF THE CITY OF CONWAY, ARKANSAS THAT:**

**Section1:** The Zoning District Boundary Map of the Conway Land Development Code be amended by changing all the I-1 symbols and indications as shown on the Zoning District Boundary Map in an area described as follows:

Lots 26, 27, and 28 of Sherwood Estates, as shown in Plat Book C, Page 87, Records of Faulkner County, Arkansas.

to those of R-2, and a corresponding use district is hereby established in the area above described and said property is hereby rezoned.

**Section 2:** All ordinances in conflict herewith are repealed to the extent of the conflict.



**PASSED** this 24<sup>th</sup> day of September, 2019.

**Approved:**

**Mayor Bart Castleberry**

**Attest:**

**Michael O. Garrett**  
**City Clerk/Treasurer**



**CERTIFICATE**

**STATE OF ARKANSAS  
COUNTY OF FAULKNER  
CITY OF CONWAY**

I, Michael Garrett, the duly elected, qualified, and acting: Clerk-Treasurer of the City of Conway, Arkansas, do hereby certify that the attached and foregoing is a true and correct copy of an ordinance presented to the City Council of the City of Conway, Arkansas, at a meeting of that body held on the 24<sup>th</sup> day of September, 2019 same is duly recorded in the minutes of meeting of said Council.

Witness, my hand, and seal of the City of Conway, Arkansas this 2nd day of October, 2019.

  
**CITY CLERK-TREASURER**

