

LANE WIDTHS (ft.)		
A	B	C
27	13.5	0
28	14	0
29	10	9
30	10	10
31	10	11
32	10.5	11
33	11	11
34	11	12
35	11	13
36	11	14

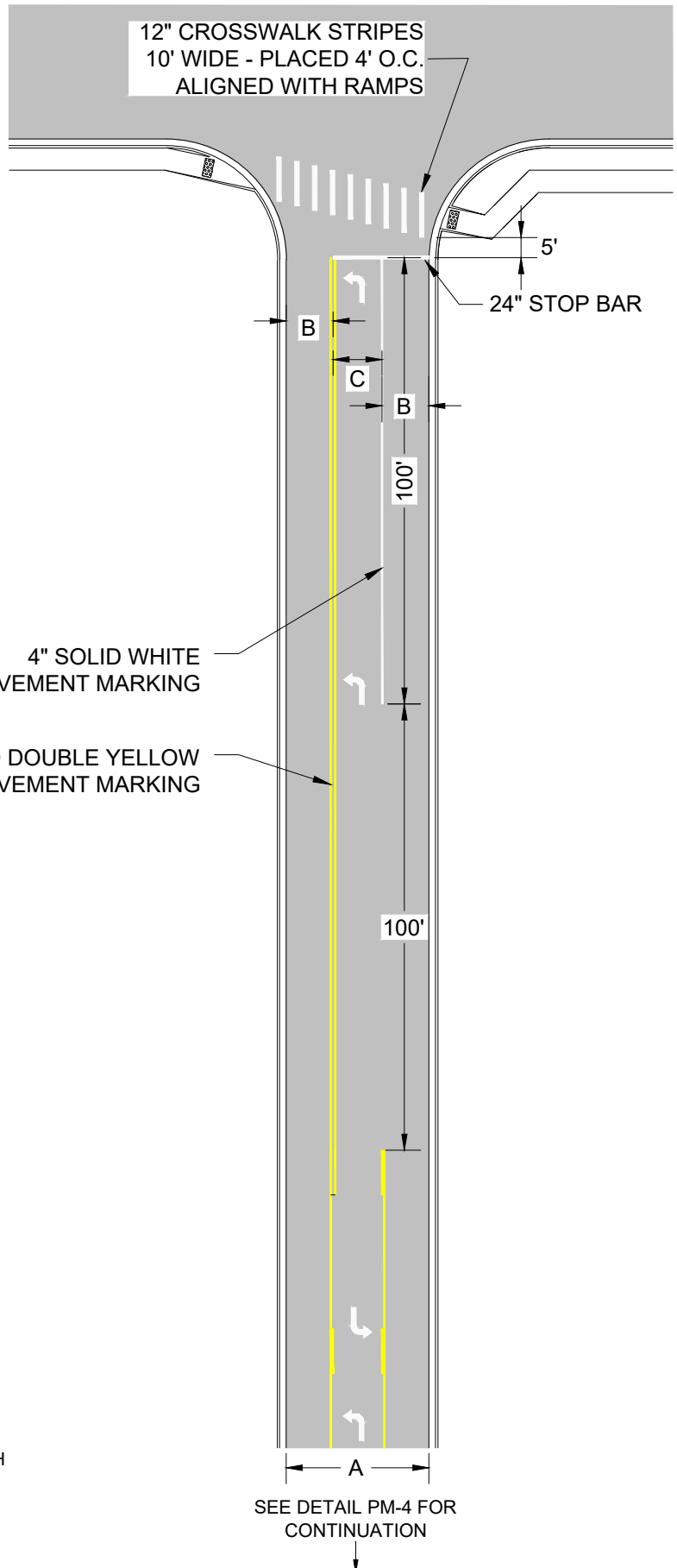
ALL PAVEMENT MARKING SHALL BE IN ACCORDANCE WITH THE MUTCD (CURRENT EDITION) AND THE ARKANSAS STATE HIGHWAY COMMISSION STANDARD DRAWING PM-1



CITY OF CONWAY
 TRANSPORTATION DEPARTMENT
 100 EAST ROBINS
 CONWAY, ARKANSAS 72032
 501-450-6165

TITLE:	STREET DETAILS		DATE: FEBRUARY 2017	SHEET:
DESCRIPTION:	TYPICAL INTERSECTION		REVISED	
DRAWN BY: NTR	CHECKED BY: BfV	FILE NAME: PM-1 BIKE STRIPING INTERSECTION.dwg	----	

PM-1



12" CROSSWALK STRIPES
10' WIDE - PLACED 4' O.C.
ALIGNED WITH RAMPS

5'

24" STOP BAR

B

C

B

100'

4" SOLID WHITE
PAVEMENT MARKING

4" SOLID DOUBLE YELLOW
PAVEMENT MARKING

100'

A

SEE DETAIL PM-4 FOR
CONTINUATION

LANE WIDTHS (ft.)		
A	B	C
27	13.5	0
28	14	0
29	9.5	10
30	10	10
31	10	11
32	10.5	11
33	11	11
34	11	12
35	11	13
36	11	14

ALL PAVEMENT MARKING SHALL BE IN ACCORDANCE WITH
THE MUTCD (CURRENT EDITION) AND THE ARKANSAS
STATE HIGHWAY COMMISSION STANDARD DRAWING PM-1



CITY OF CONWAY
TRANSPORTATION DEPARTMENT
100 EAST ROBINS
CONWAY, ARKANSAS 72032
501-450-6165

TITLE:	STREET DETAILS		DATE: FEBRUARY 2017	SHEET:
DESCRIPTION:	TYPICAL TWLTL AT INTERSECTION		REVISED	
DRAWN BY: NTR	CHECKED BY: BfV	FILE NAME: PM-2 TWLTL STRIPING INTERSECTION.dwg	----	

PM-2

BIKE LANE SYMBOL
(PLACED AFTER MAJOR
INTERSECTIONS & AT
1,000' INTERVALS)

4" SOLID DOUBLE YELLOW
PAVEMENT MARKING

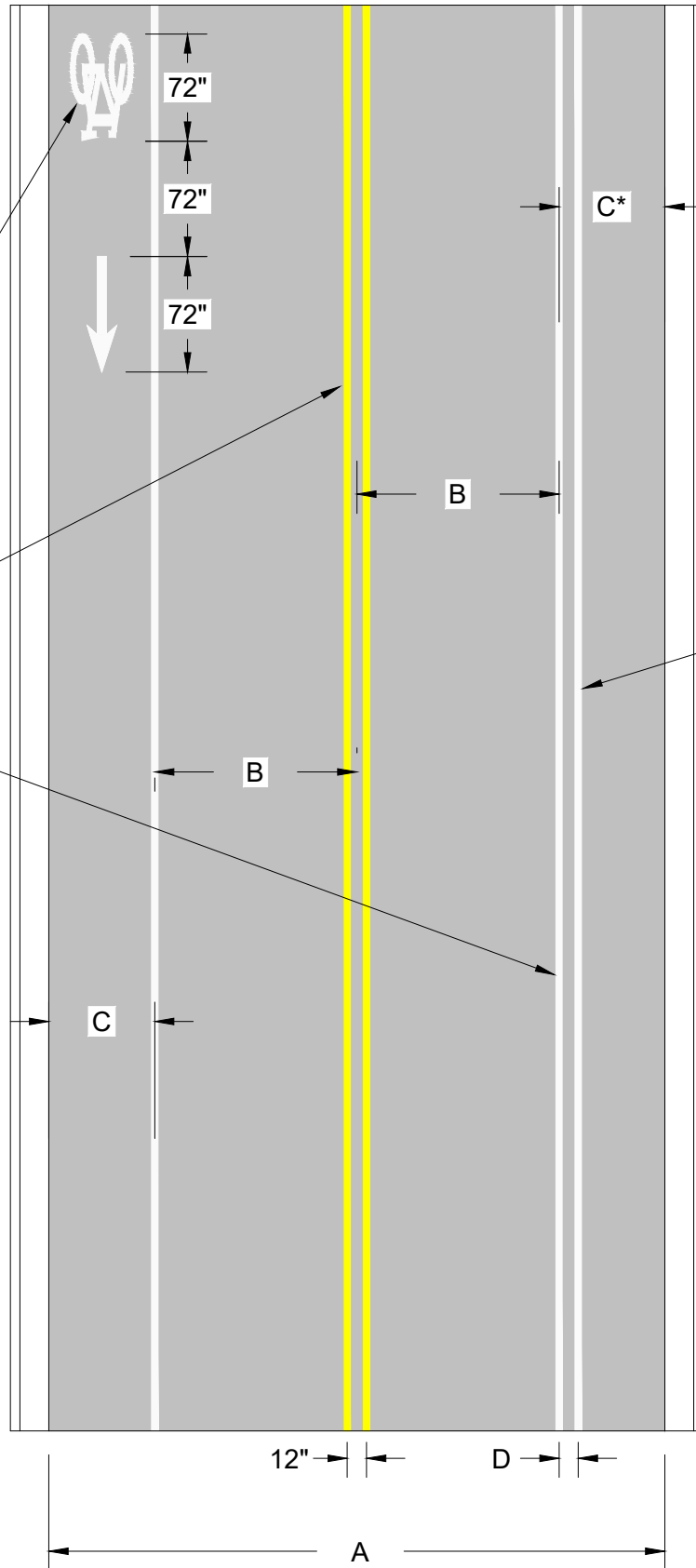
6" SOLID WHITE
PAVEMENT MARKING

* LANE WIDTH
MEASURED FROM
INSIDE LINE

6" SOLID WHITE
PAVEMENT
MARKING (WHERE
D>0)

LANE WIDTHS (ft.)			
A	B	C	D
27	13.5	0	0
28	10	4	0
29	10	4.5	0
30	10	5	0
31	10	5.5	1.33
32	10.5	5.5	1.33
33	11	5.5	1.33
34	11	6	2.0
35	11	6.5	2.5
36	11	7	3

ALL PAVEMENT MARKING SHALL BE IN ACCORDANCE WITH THE MUTCD (CURRENT EDITION) AND THE ARKANSAS STATE HIGHWAY COMMISSION STANDARD DRAWING PM-1



CITY OF CONWAY
TRANSPORTATION DEPARTMENT
100 EAST ROBINS
CONWAY, ARKANSAS 72032
501-450-6165

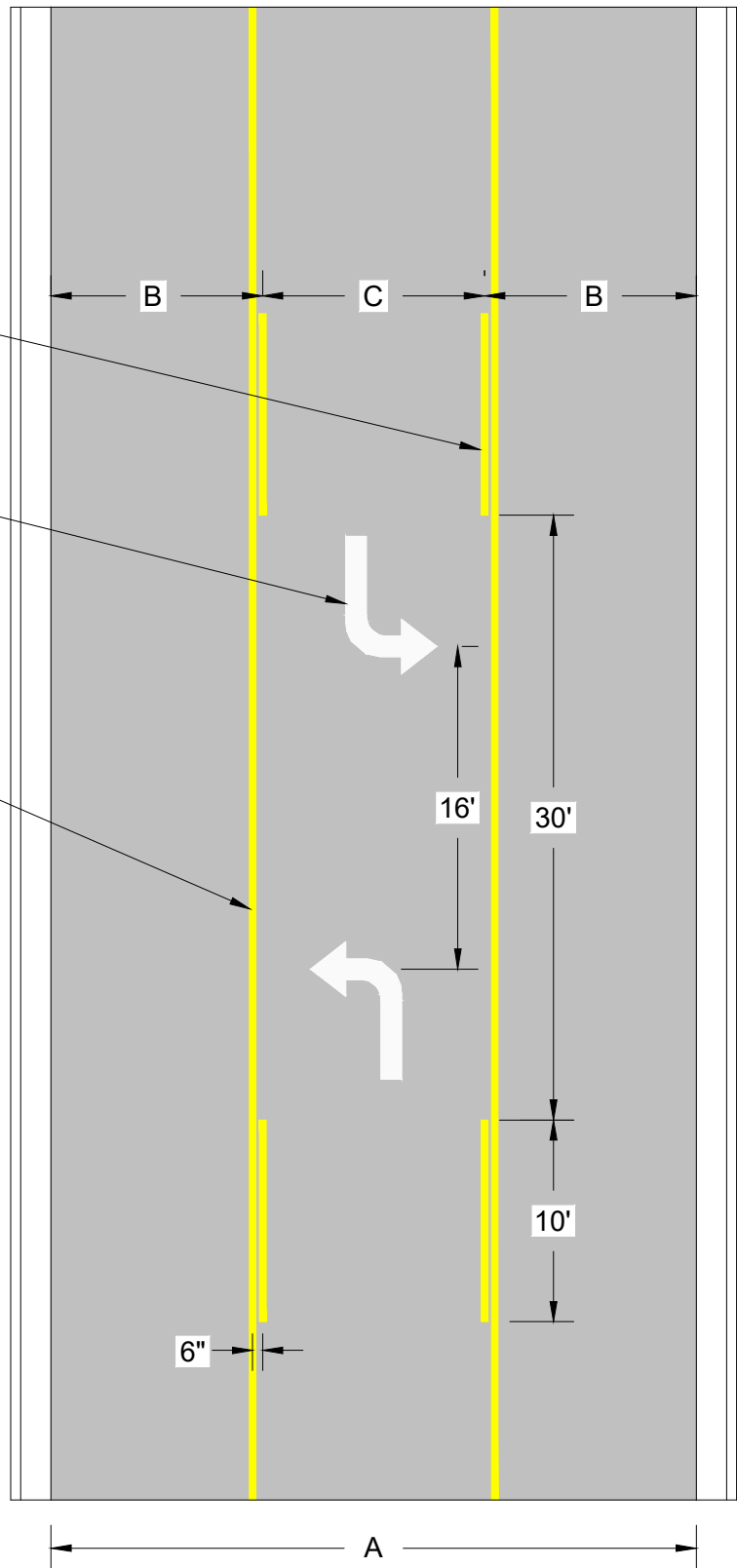
TITLE:	STREET DETAILS		DATE: FEBRUARY 2017	SHEET:
DESCRIPTION:	TYPICAL BIKE LANE STRIPING		REVISED	
DRAWN BY: NTR	CHECKED BY: BfV	FILE NAME: PM-3 BIKE LANE STRIPING DETAIL.dwg	----	

PM-3

4" BROKEN YELLOW PAVEMENT MARKING
(10' LINE WITH 30' GAP)

MUTCD FIGURE 3B-7 PLACED AT THE
BEGINNING OF A TWO WAY LEFT TURN
AND AT 1,000' SPACING THEREAFTER

4" SOLID YELLOW PAVEMENT MARKING



LANE WIDTHS (ft.)		
A	B	C
27	13.5	0
28	14	0
29	9.5	10
30	10	10
31	10	11
32	10.5	11
33	11	11
34	11	12
35	11	13
36	11	14

ALL PAVEMENT MARKING SHALL BE IN ACCORDANCE WITH THE MUTCD (CURRENT EDITION) AND THE ARKANSAS STATE HIGHWAY COMMISSION STANDARD DRAWING PM-1



CITY OF CONWAY
TRANSPORTATION DEPARTMENT
100 EAST ROBINS
CONWAY, ARKANSAS 72032
501-450-6165

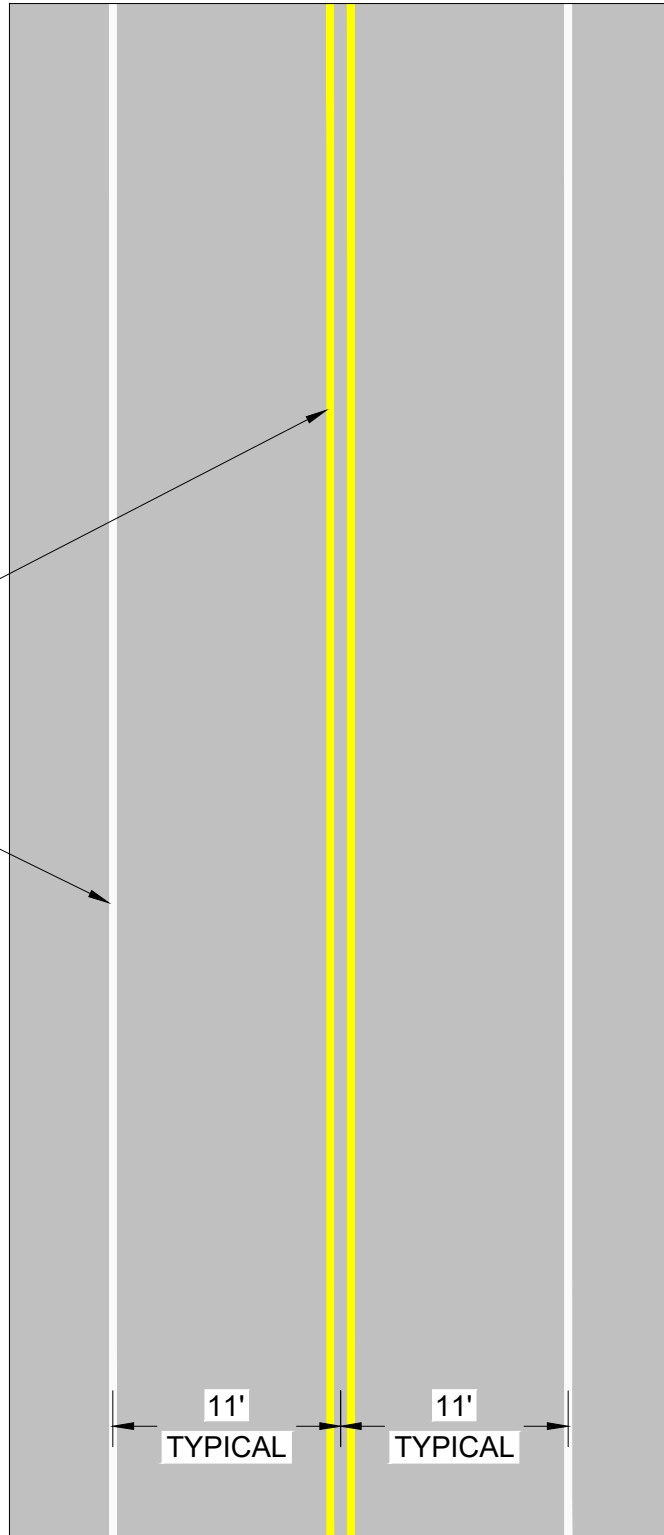
TITLE:	STREET DETAILS		DATE: FEBRUARY 2017	SHEET:
DESCRIPTION:	TYPICAL TWLTL		REVISED	
DRAWN BY: NTR	CHECKED BY: BFV	FILE NAME: PM-4 TWLTL STRIPING DETAIL.dwg	----	

REVISED

PM-4

4" SOLID DOUBLE YELLOW
PAVEMENT MARKING

6" SOLID WHITE
PAVEMENT MARKING



ALL PAVEMENT MARKING SHALL BE IN ACCORDANCE WITH THE MUTCD (CURRENT EDITION) AND THE ARKANSAS STATE HIGHWAY COMMISSION STANDARD DRAWING PM-1



CITY OF CONWAY
TRANSPORTATION DEPARTMENT
100 EAST ROBINS
CONWAY, ARKANSAS 72032
501-450-6165

TITLE: STREET DETAILS		DATE: FEBRUARY 2017	SHEET:
DESCRIPTION:		REVISED	
TYPICAL OPEN DITCH ROAD STRIPING		----	

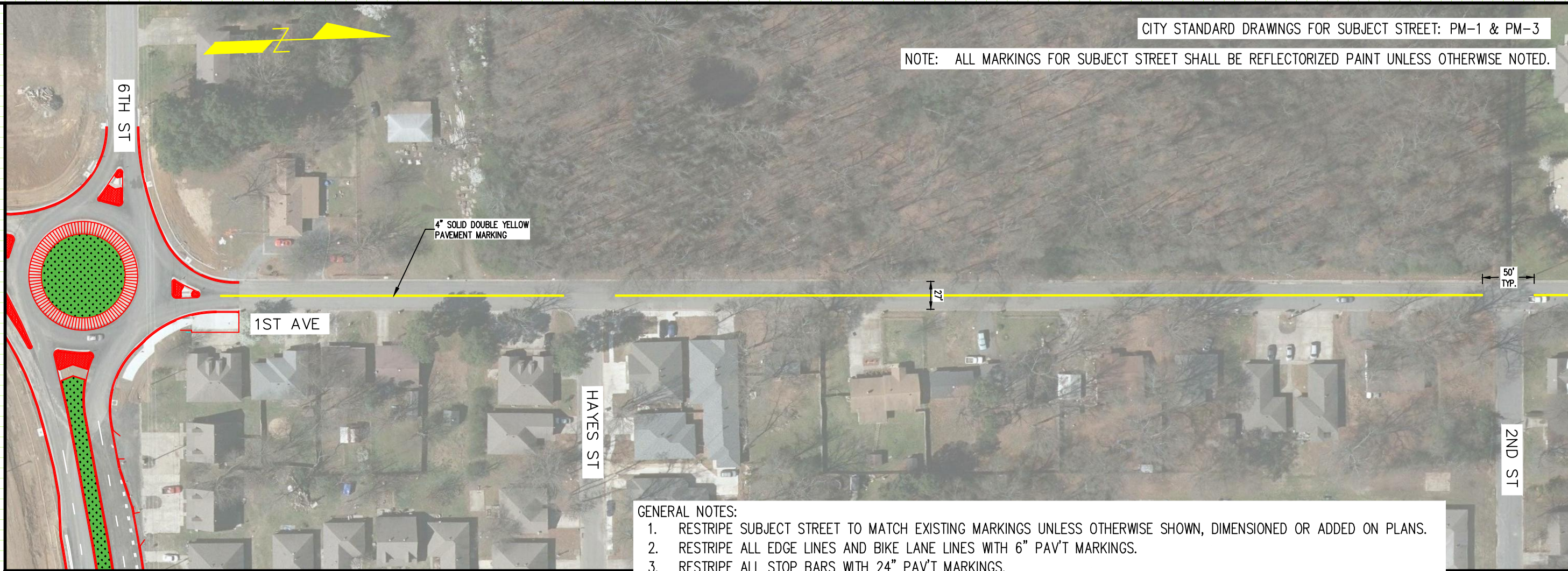
DRAWN BY: NTR	CHECKED BY: BfV	FILE NAME: PM-5_OPEN DITCH STRIPING DETAIL.dwg	

PM-5

NOTE: ALL MARKINGS FOR SUBJECT STREET SHALL BE REFLECTORIZED PAINT UNLESS OTHERWISE NOTED.

REVISIONS

NO.	DESCRIPTION	DATE



GENERAL NOTES:

1. RESTRIPE SUBJECT STREET TO MATCH EXISTING MARKINGS UNLESS OTHERWISE SHOWN, DIMENSIONED OR ADDED ON PLANS.
2. RESTRIPE ALL EDGE LINES AND BIKE LANE LINES WITH 6" PAV'T MARKINGS.
3. RESTRIPE ALL STOP BARS WITH 24" PAV'T MARKINGS.
4. RESTRIPE EXISTING BIKE LANES TO MATCH DRAWINGS. THIS MAY INCLUDE ALTERING EXISTING MARKINGS.
5. DO NOT RESTRIPE ANY SHARROWS THAT MAY BE ENCOUNTERED.
6. SEE CITY STANDARD DRAWINGS FOR MORE INFORMATION SUCH AS LANE WIDTHS AND CONFIGURATIONS BASED ON ROADWAY WIDTH. (STANDARD DRAWINGS PM-1 THROUGH PM-5 ARE PROVIDED WITH BID PACKAGE)



NOTE: ALL MARKINGS FOR SUBJECT STREET SHALL BE REFLECTORIZED PAINT UNLESS OTHERWISE NOTED.

2020 ANNUAL PAVEMENT MARKING PROGRAM
PLAN SHEETS FOR STREETS REQUIRING LAYOUT
CONWAY, ARKANSAS

JOB NUMBER: 20-101
DRAWN BY: MHW1
CHECKED BY: BFV3
DATE: 3-20-20
SCALE: 1"=50'

1ST AVE
STRIPING PLAN
(6TH ST TO OAK)

REVISIONS

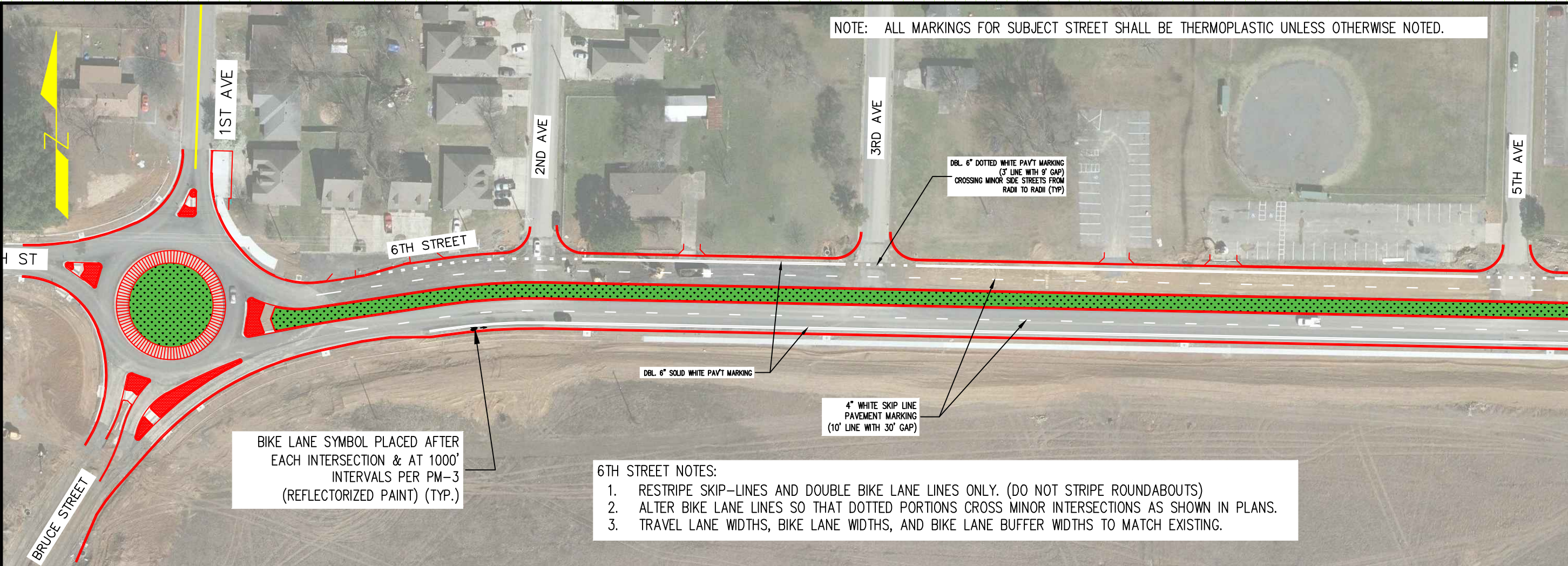
NO.	DESCRIPTION	DATE

2020 ANNUAL PAVEMENT MARKING PROGRAM
 PLAN SHEETS FOR STREETS REQUIRING LAYOUT
 CONWAY, ARKANSAS

JOB NUMBER: 20-101
 DRAWN BY: MHW1
 CHECKED BY: BFV3
 DATE: 3-20-20
 SCALE: 1"=50'

6TH STREET
 STRIPING PLAN
 (BRUCE TO 9TH STREET)

NOTE: ALL MARKINGS FOR SUBJECT STREET SHALL BE THERMOPLASTIC UNLESS OTHERWISE NOTED.



BIKE LANE SYMBOL PLACED AFTER EACH INTERSECTION & AT 1000' INTERVALS PER PM-3 (REFLECTORIZED PAINT) (TYP.)

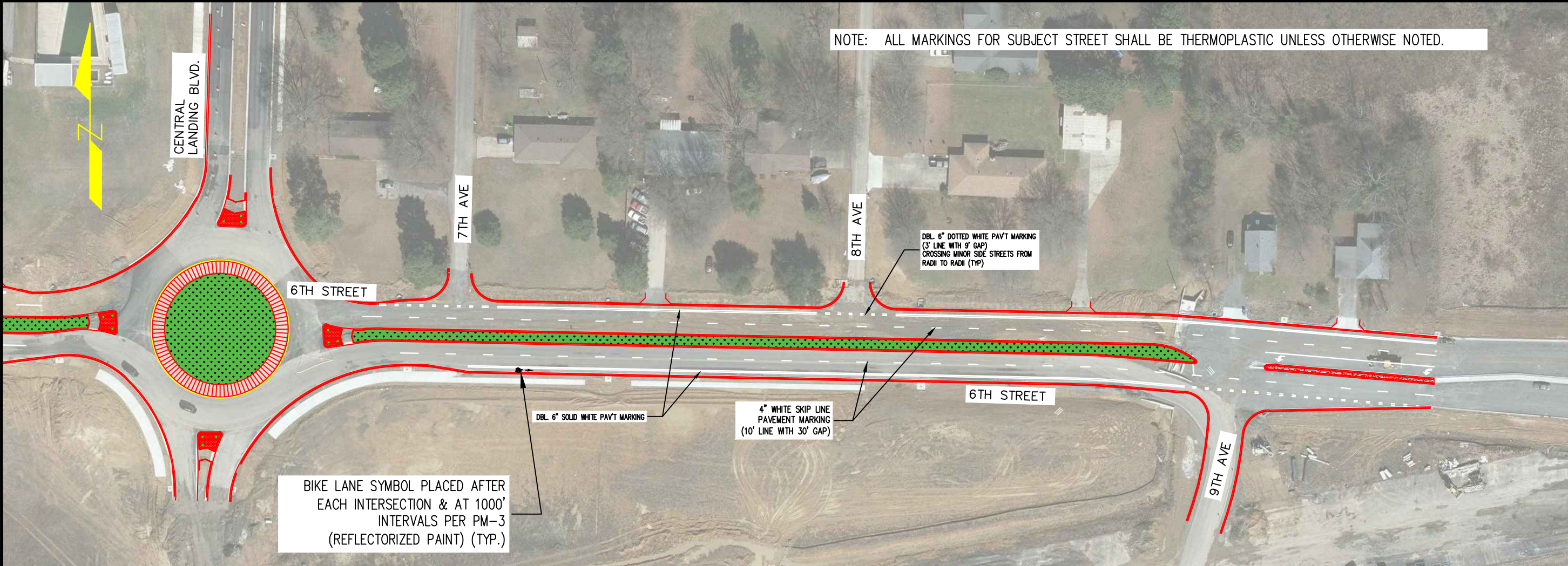
- 6TH STREET NOTES:
1. RESTRIPE SKIP-LINES AND DOUBLE BIKE LANE LINES ONLY. (DO NOT STRIPE ROUNDABOUTS)
 2. ALTER BIKE LANE LINES SO THAT DOTTED PORTIONS CROSS MINOR INTERSECTIONS AS SHOWN IN PLANS.
 3. TRAVEL LANE WIDTHS, BIKE LANE WIDTHS, AND BIKE LANE BUFFER WIDTHS TO MATCH EXISTING.

DBL. 6" SOLID WHITE PAV'T MARKING

4" WHITE SKIP LINE PAVEMENT MARKING (10' LINE WITH 30' GAP)

DBL. 6" DOTTED WHITE PAV'T MARKING (3' LINE WITH 9' GAP) CROSSING MINOR SIDE STREETS FROM RADI TO RADI (TYP)

NOTE: ALL MARKINGS FOR SUBJECT STREET SHALL BE THERMOPLASTIC UNLESS OTHERWISE NOTED.



BIKE LANE SYMBOL PLACED AFTER EACH INTERSECTION & AT 1000' INTERVALS PER PM-3 (REFLECTORIZED PAINT) (TYP.)

DBL. 6" SOLID WHITE PAV'T MARKING

4" WHITE SKIP LINE PAVEMENT MARKING (10' LINE WITH 30' GAP)

DBL. 6" DOTTED WHITE PAV'T MARKING (3' LINE WITH 9' GAP) CROSSING MINOR SIDE STREETS FROM RADI TO RADI (TYP)



CITY STANDARD DRAWINGS FOR SUBJECT STREET: PM-1 & PM-3

NOTE: ALL MARKINGS FOR SUBJECT STREET SHALL BE REFLECTORIZED PAINT UNLESS OTHERWISE NOTED.

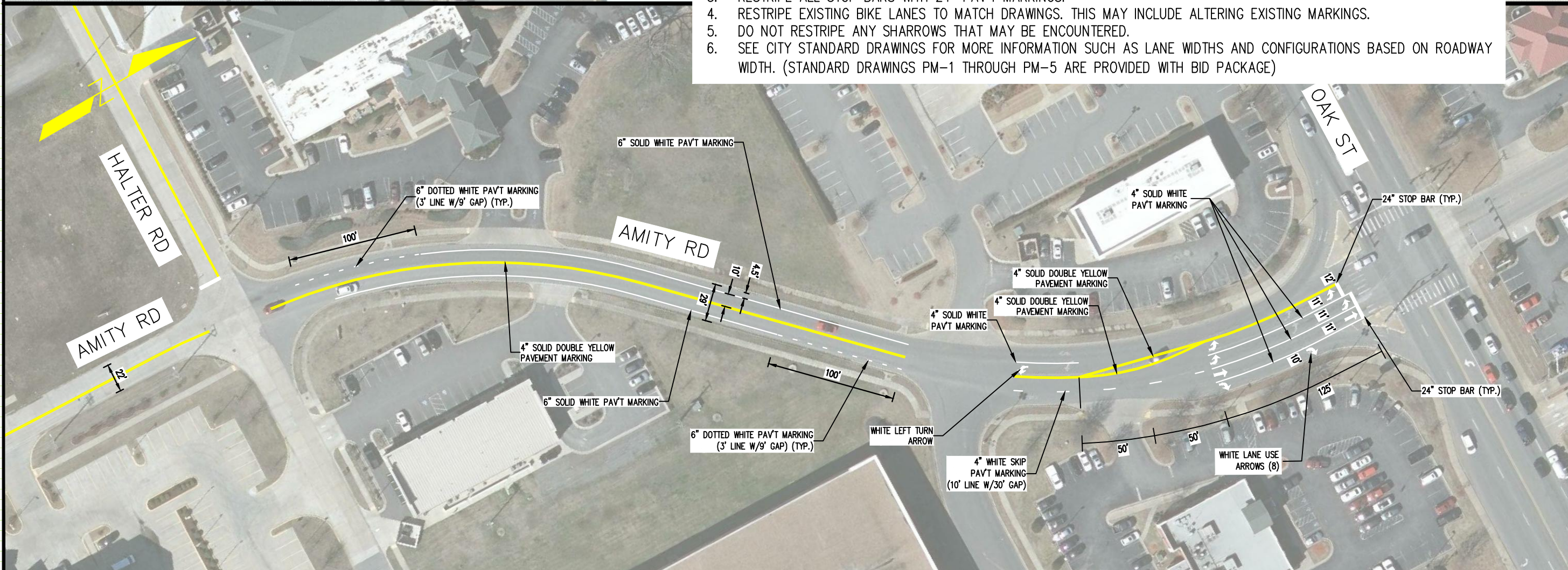
CITY OF CONWAY
TRANSPORTATION
DEPARTMENT
100 EAST ROBINS
CONWAY, AR 72032
501-450-6165

REVISIONS

NO.	DESCRIPTION	DATE

GENERAL NOTES:

1. RESTRIPE SUBJECT STREET TO MATCH EXISTING MARKINGS UNLESS OTHERWISE SHOWN, DIMENSIONED OR ADDED ON PLANS.
2. RESTRIPE ALL EDGE LINES AND BIKE LANE LINES WITH 6" PAV'T MARKINGS.
3. RESTRIPE ALL STOP BARS WITH 24" PAV'T MARKINGS.
4. RESTRIPE EXISTING BIKE LANES TO MATCH DRAWINGS. THIS MAY INCLUDE ALTERING EXISTING MARKINGS.
5. DO NOT RESTRIPE ANY SHARROWS THAT MAY BE ENCOUNTERED.
6. SEE CITY STANDARD DRAWINGS FOR MORE INFORMATION SUCH AS LANE WIDTHS AND CONFIGURATIONS BASED ON ROADWAY WIDTH. (STANDARD DRAWINGS PM-1 THROUGH PM-5 ARE PROVIDED WITH BID PACKAGE)



2020 ANNUAL PAVEMENT MARKING PROGRAM
PLAN SHEETS FOR STREETS REQUIRING LAYOUT
CONWAY, ARKANSAS

JOB NUMBER: 20-101
DRAWN BY: MHW1
CHECKED BY: BFV3
DATE: 3-20-20
SCALE: 1"=40'

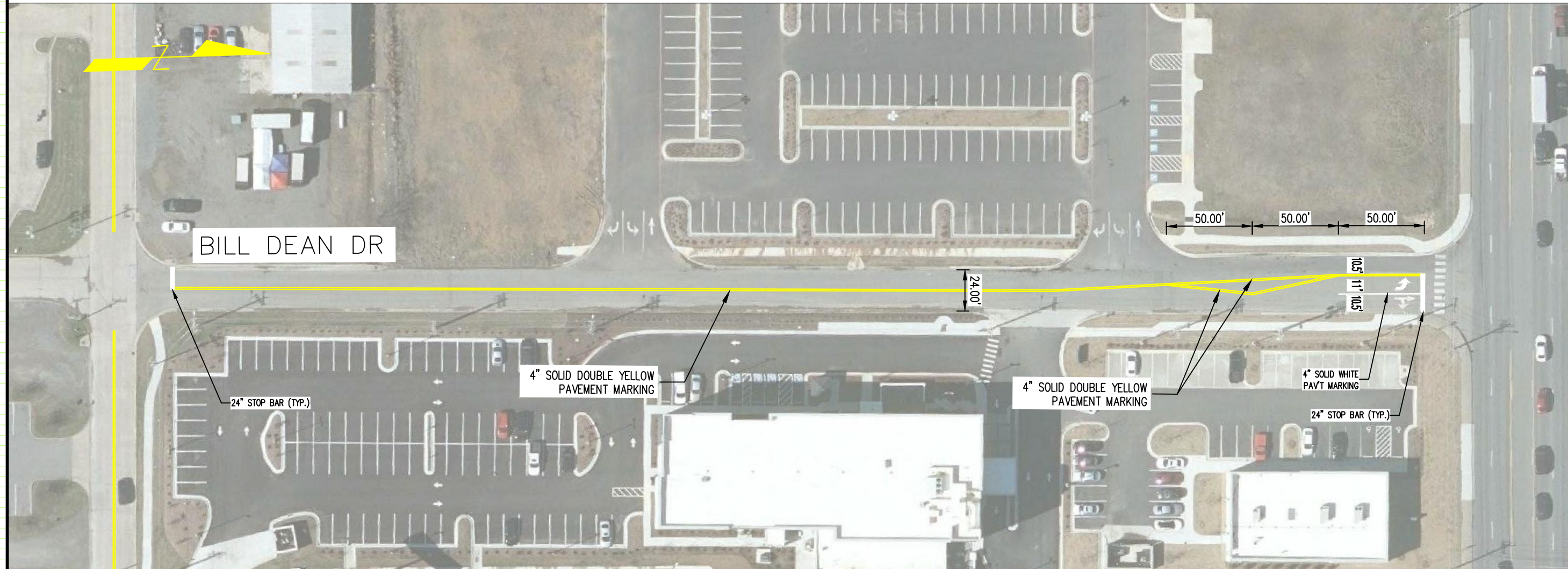
AMITY RD
STRIPING PLAN
(HANKS DWY TO OAK)

REVISIONS

NO.	DESCRIPTION	DATE

CITY STANDARD DRAWINGS FOR SUBJECT STREET: PM-1 & PM-3

NOTE: ALL MARKINGS FOR MUSEUM RD SHALL BE REFLECTORIZED PAINT UNLESS OTHERWISE NOTED.



2020 ANNUAL PAVEMENT MARKING PROGRAM
 PLAN SHEETS FOR STREETS REQUIRING LAYOUT
 CONWAY, ARKANSAS

JOB NUMBER: 20-101
 DRAWN BY: MHW1
 CHECKED BY: BFV3
 DATE: 3-20-20
 SCALE: 1"=30'

GENERAL NOTES:

1. RESTRIPE SUBJECT STREET TO MATCH EXISTING MARKINGS UNLESS OTHERWISE SHOWN, DIMENSIONED OR ADDED ON PLANS.
2. RESTRIPE ALL EDGE LINES AND BIKE LANE LINES WITH 6" PAV'T MARKINGS.
3. RESTRIPE ALL STOP BARS WITH 24" PAV'T MARKINGS.
4. RESTRIPE EXISTING BIKE LANES TO MATCH DRAWINGS. THIS MAY INCLUDE ALTERING EXISTING MARKINGS.
5. DO NOT RESTRIPE ANY SHARROWS THAT MAY BE ENCOUNTERED.
6. SEE CITY STANDARD DRAWINGS FOR MORE INFORMATION SUCH AS LANE WIDTHS AND CONFIGURATIONS BASED ON ROADWAY WIDTH. (STANDARD DRAWINGS PM-1 THROUGH PM-5 ARE PROVIDED WITH BID PACKAGE)

BILL DEAN DR.
 STRIPING PLAN
 (HALTER TO OAK)

REVISIONS

NO.	DESCRIPTION	DATE

CITY STANDARD DRAWINGS FOR SUBJECT STREET: PM-1 & PM-3

NOTE: ALL MARKINGS FOR SUBJECT STREET SHALL BE REFLECTORIZED PAINT UNLESS OTHERWISE NOTED.



GENERAL NOTES:

1. RESTRIPE SUBJECT STREET TO MATCH EXISTING MARKINGS UNLESS OTHERWISE SHOWN, DIMENSIONED OR ADDED ON PLANS.
2. RESTRIPE ALL EDGE LINES AND BIKE LANE LINES WITH 6" PAV'T MARKINGS.
3. RESTRIPE ALL STOP BARS WITH 24" PAV'T MARKINGS.
4. RESTRIPE EXISTING BIKE LANES TO MATCH DRAWINGS. THIS MAY INCLUDE ALTERING EXISTING MARKINGS.
5. DO NOT RESTRIPE ANY SHARROWS THAT MAY BE ENCOUNTERED.
6. SEE CITY STANDARD DRAWINGS FOR MORE INFORMATION SUCH AS LANE WIDTHS AND CONFIGURATIONS BASED ON ROADWAY WIDTH. (STANDARD DRAWINGS PM-1 THROUGH PM-5 ARE PROVIDED WITH BID PACKAGE)

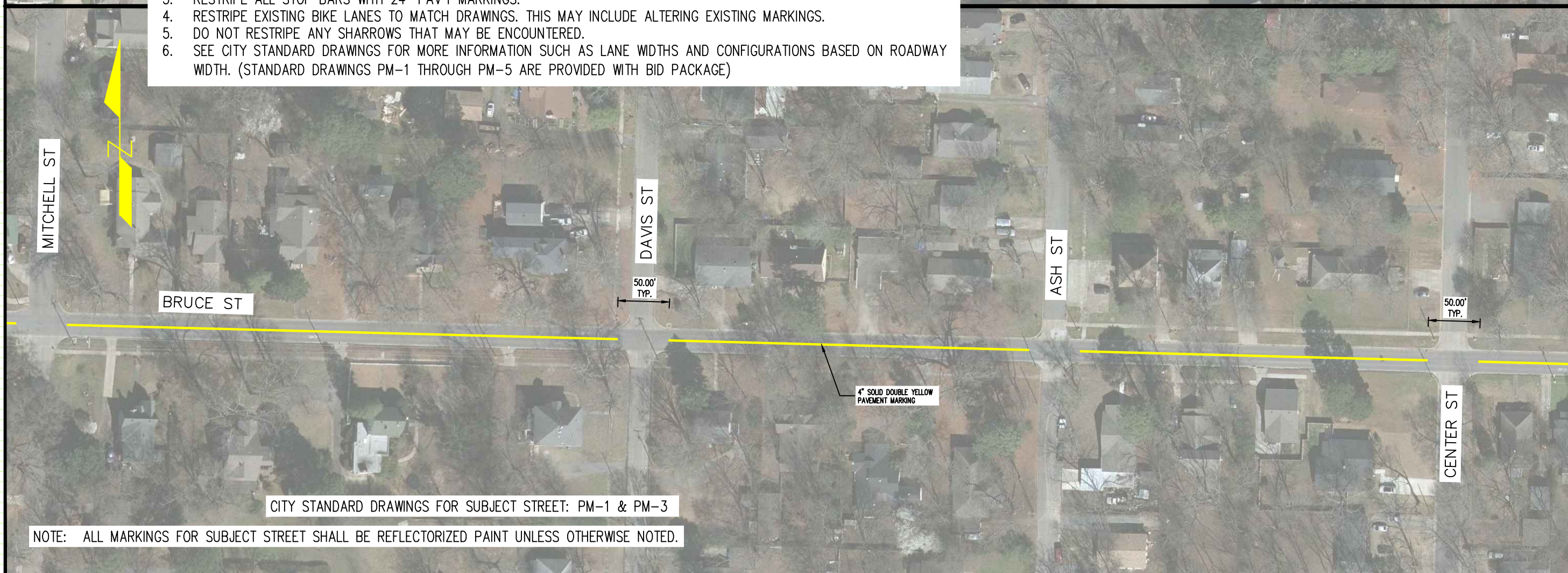
2020 ANNUAL PAVEMENT MARKING PROGRAM
 PLAN SHEETS FOR STREETS REQUIRING LAYOUT
 CONWAY, ARKANSAS

JOB NUMBER: 20-101
 DRAWN BY: MHW1
 CHECKED BY: BFV3
 DATE: 3-20-20
 SCALE: 1"=50'

BRUCE ST
 STRIPING PLAN
 (DONAGHEY TO HARKRIDER)
 (PAGE 1 OF 2)

CITY STANDARD DRAWINGS FOR SUBJECT STREET: PM-1 & PM-3

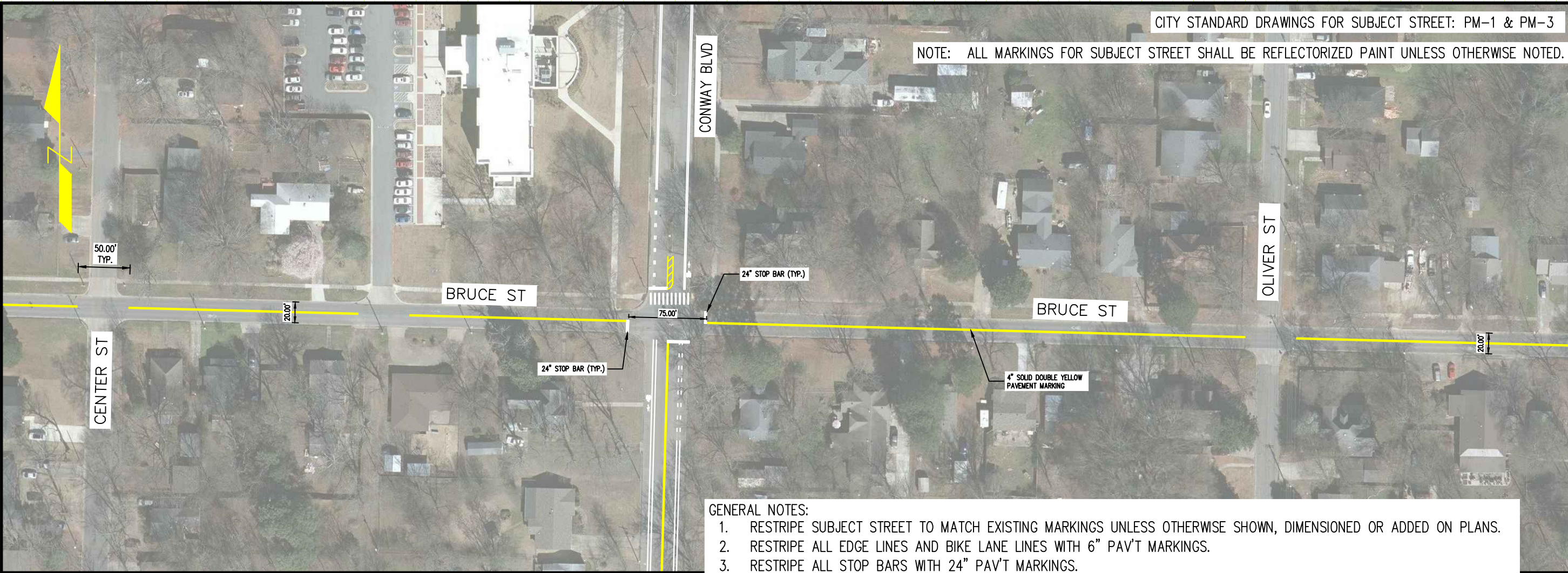
NOTE: ALL MARKINGS FOR SUBJECT STREET SHALL BE REFLECTORIZED PAINT UNLESS OTHERWISE NOTED.



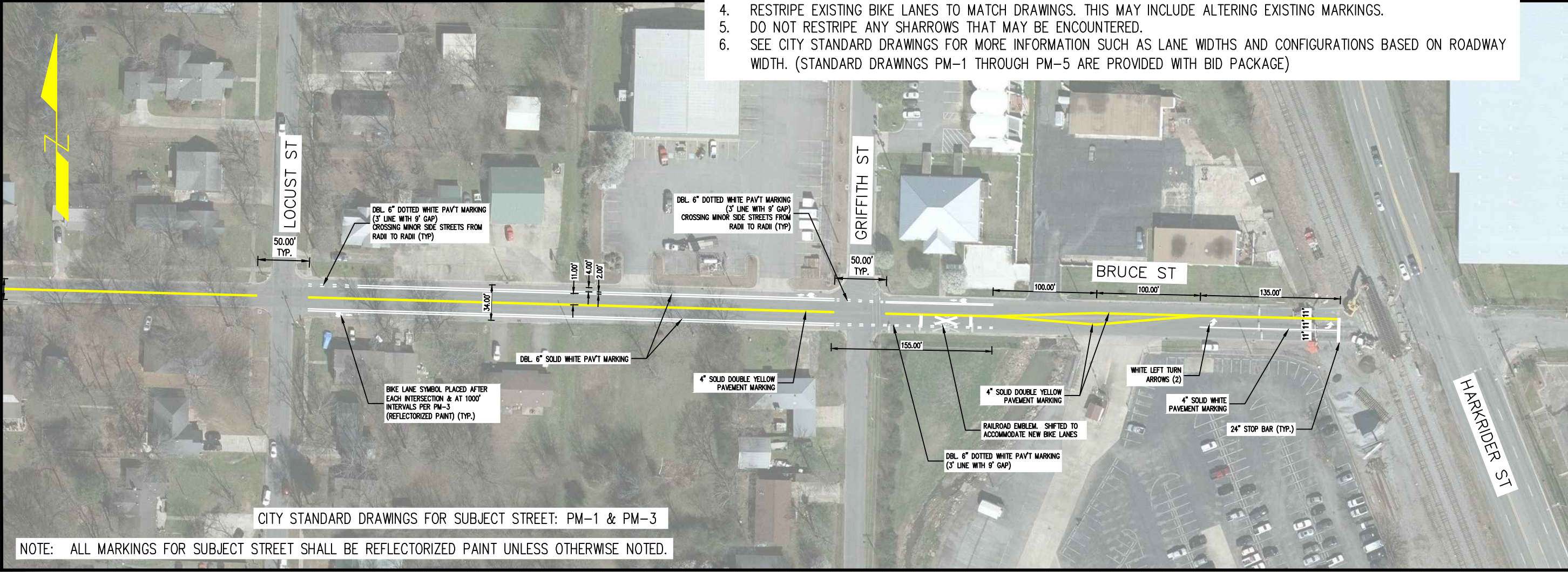
NOTE: ALL MARKINGS FOR SUBJECT STREET SHALL BE REFLECTORIZED PAINT UNLESS OTHERWISE NOTED.

REVISIONS

NO.	DESCRIPTION	DATE



- GENERAL NOTES:
1. RESTRIPE SUBJECT STREET TO MATCH EXISTING MARKINGS UNLESS OTHERWISE SHOWN, DIMENSIONED OR ADDED ON PLANS.
 2. RESTRIPE ALL EDGE LINES AND BIKE LANE LINES WITH 6" PAV'T MARKINGS.
 3. RESTRIPE ALL STOP BARS WITH 24" PAV'T MARKINGS.
 4. RESTRIPE EXISTING BIKE LANES TO MATCH DRAWINGS. THIS MAY INCLUDE ALTERING EXISTING MARKINGS.
 5. DO NOT RESTRIPE ANY SHARROWS THAT MAY BE ENCOUNTERED.
 6. SEE CITY STANDARD DRAWINGS FOR MORE INFORMATION SUCH AS LANE WIDTHS AND CONFIGURATIONS BASED ON ROADWAY WIDTH. (STANDARD DRAWINGS PM-1 THROUGH PM-5 ARE PROVIDED WITH BID PACKAGE)



NOTE: ALL MARKINGS FOR SUBJECT STREET SHALL BE REFLECTORIZED PAINT UNLESS OTHERWISE NOTED.

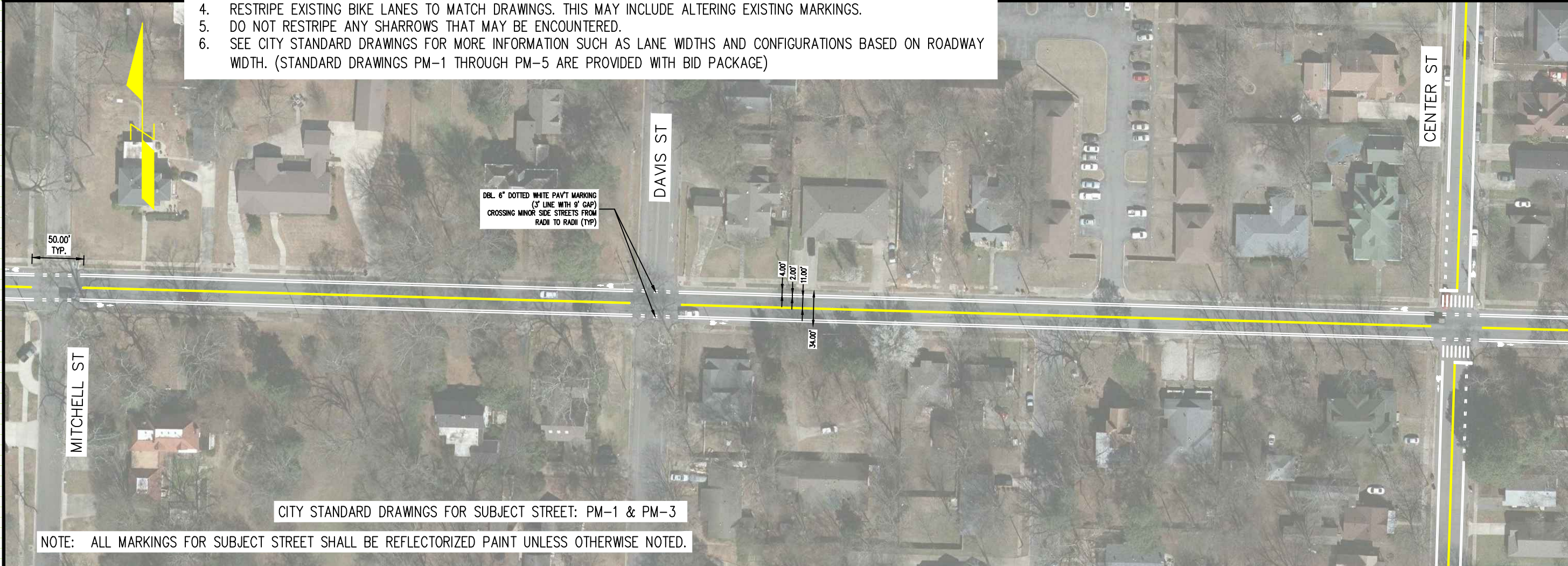
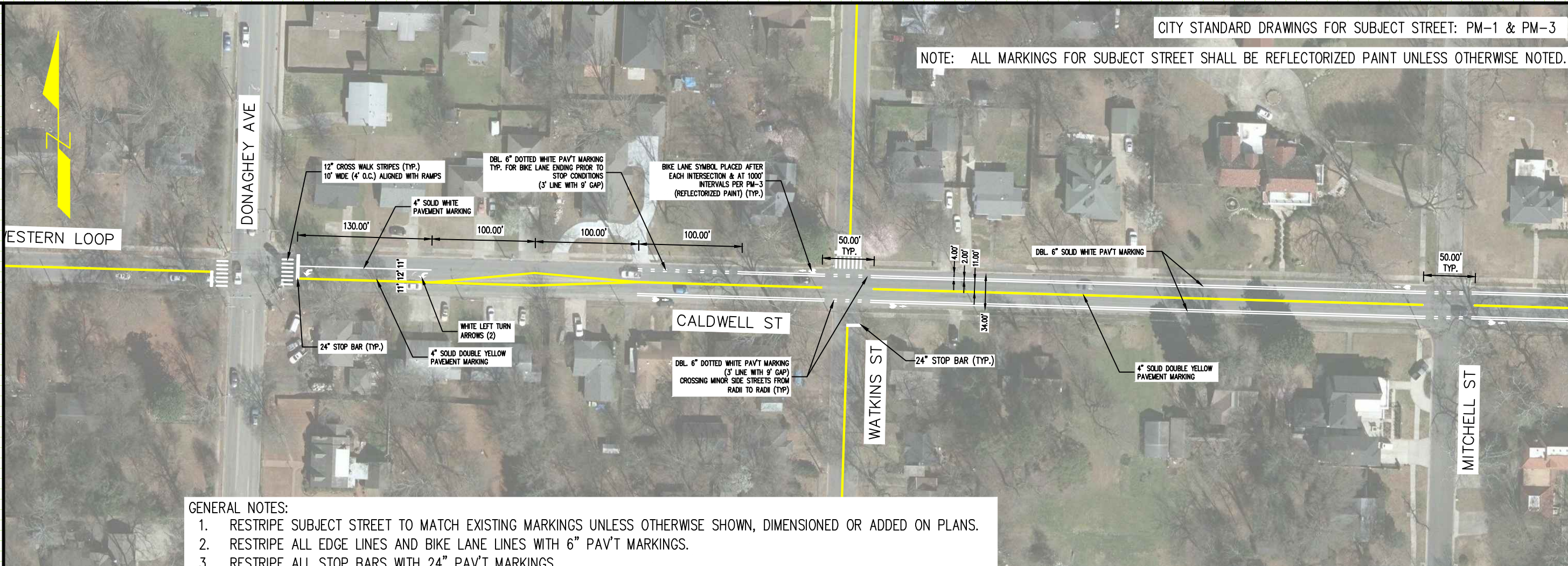
2020 ANNUAL PAVEMENT MARKING PROGRAM
PLAN SHEETS FOR STREETS REQUIRING LAYOUT
CONWAY, ARKANSAS

JOB NUMBER: 20-101
DRAWN BY: MHW1
CHECKED BY: BFV3
DATE: 3-20-20
SCALE: 1"=50'

BRUCE ST
STRIPING PLAN
(DONAGHEY TO HARKRIDER)
(PAGE 2 OF 2)

REVISIONS

NO.	DESCRIPTION	DATE



- GENERAL NOTES:
1. RESTRIPE SUBJECT STREET TO MATCH EXISTING MARKINGS UNLESS OTHERWISE SHOWN, DIMENSIONED OR ADDED ON PLANS.
 2. RESTRIPE ALL EDGE LINES AND BIKE LANE LINES WITH 6" PAV'T MARKINGS.
 3. RESTRIPE ALL STOP BARS WITH 24" PAV'T MARKINGS.
 4. RESTRIPE EXISTING BIKE LANES TO MATCH DRAWINGS. THIS MAY INCLUDE ALTERING EXISTING MARKINGS.
 5. DO NOT RESTRIPE ANY SHARROWS THAT MAY BE ENCOUNTERED.
 6. SEE CITY STANDARD DRAWINGS FOR MORE INFORMATION SUCH AS LANE WIDTHS AND CONFIGURATIONS BASED ON ROADWAY WIDTH. (STANDARD DRAWINGS PM-1 THROUGH PM-5 ARE PROVIDED WITH BID PACKAGE)

CITY STANDARD DRAWINGS FOR SUBJECT STREET: PM-1 & PM-3

NOTE: ALL MARKINGS FOR SUBJECT STREET SHALL BE REFLECTORIZED PAINT UNLESS OTHERWISE NOTED.

DONAGHEY AVE

EASTERN LOOP

CALDWELL ST

WATKINS ST

MITCHELL ST

DAVIS ST

CENTER ST

MITCHELL ST

CITY STANDARD DRAWINGS FOR SUBJECT STREET: PM-1 & PM-3

NOTE: ALL MARKINGS FOR SUBJECT STREET SHALL BE REFLECTORIZED PAINT UNLESS OTHERWISE NOTED.

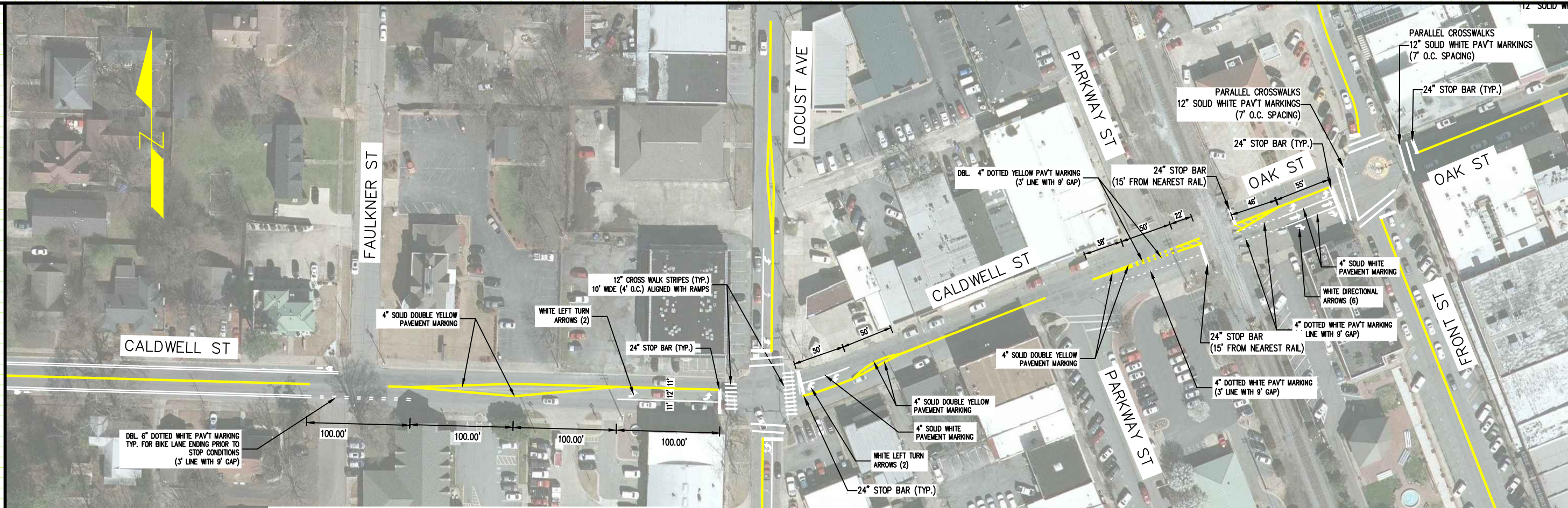
2020 ANNUAL PAVEMENT MARKING PROGRAM
 PLAN SHEETS FOR STREETS REQUIRING LAYOUT
 CONWAY, ARKANSAS

JOB NUMBER: 20-101
 DRAWN BY: MHW1
 CHECKED BY: BFV3
 DATE: 3-20-20
 SCALE: 1"=50'

CALDWELL/OAK
 STRIPING PLAN
 (DONAGHEY TO HARKRIDER)
 (PAGE 1 OF 2)

REVISIONS

NO.	DESCRIPTION	DATE

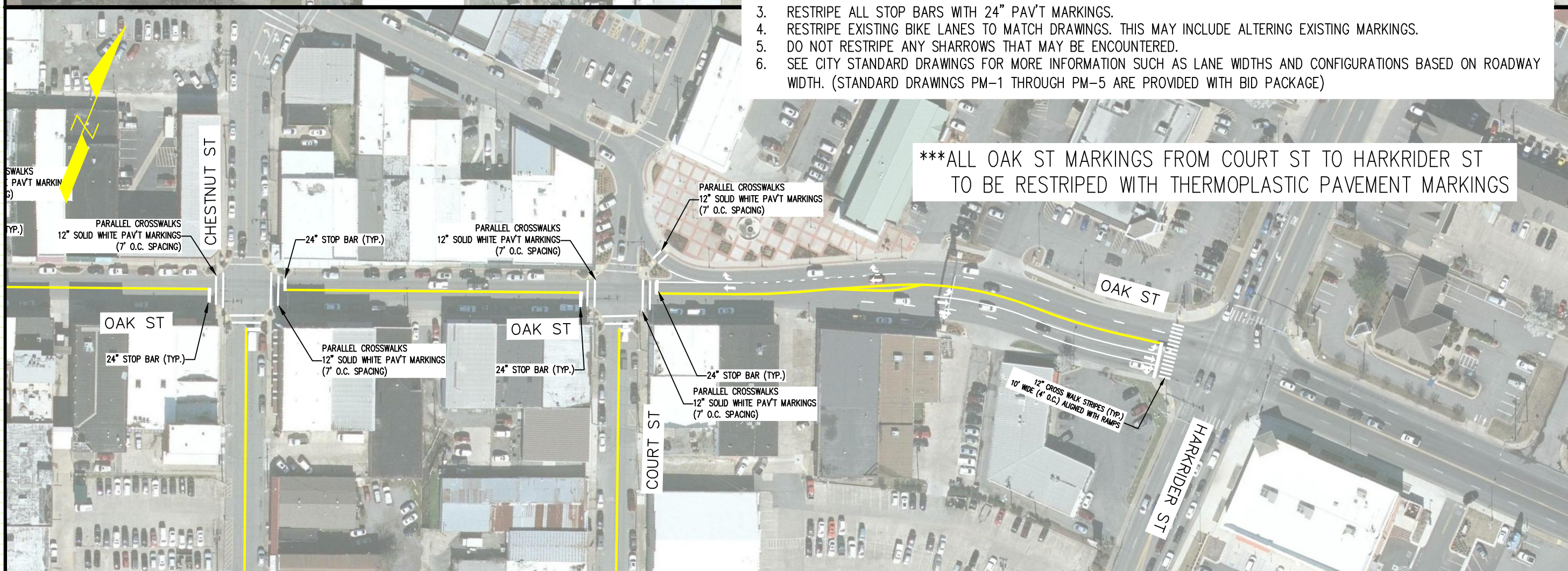


CITY STANDARD DRAWINGS FOR SUBJECT STREET: PM-1 & PM-3

NOTE: ALL MARKINGS FOR SUBJECT STREET SHALL BE REFLECTORIZED PAINT UNLESS OTHERWISE NOTED.

GENERAL NOTES:

1. RESTRIPE SUBJECT STREET TO MATCH EXISTING MARKINGS UNLESS OTHERWISE SHOWN, DIMENSIONED OR ADDED ON PLANS.
2. RESTRIPE ALL EDGE LINES AND BIKE LANE LINES WITH 6" PAV'T MARKINGS.
3. RESTRIPE ALL STOP BARS WITH 24" PAV'T MARKINGS.
4. RESTRIPE EXISTING BIKE LANES TO MATCH DRAWINGS. THIS MAY INCLUDE ALTERING EXISTING MARKINGS.
5. DO NOT RESTRIPE ANY SHARROWS THAT MAY BE ENCOUNTERED.
6. SEE CITY STANDARD DRAWINGS FOR MORE INFORMATION SUCH AS LANE WIDTHS AND CONFIGURATIONS BASED ON ROADWAY WIDTH. (STANDARD DRAWINGS PM-1 THROUGH PM-5 ARE PROVIDED WITH BID PACKAGE)



***ALL OAK ST MARKINGS FROM COURT ST TO HARKRIDER ST TO BE RESTRIPED WITH THERMOPLASTIC PAVEMENT MARKINGS

2020 ANNUAL PAVEMENT MARKING PROGRAM
 PLAN SHEETS FOR STREETS REQUIRING LAYOUT
 CONWAY, ARKANSAS

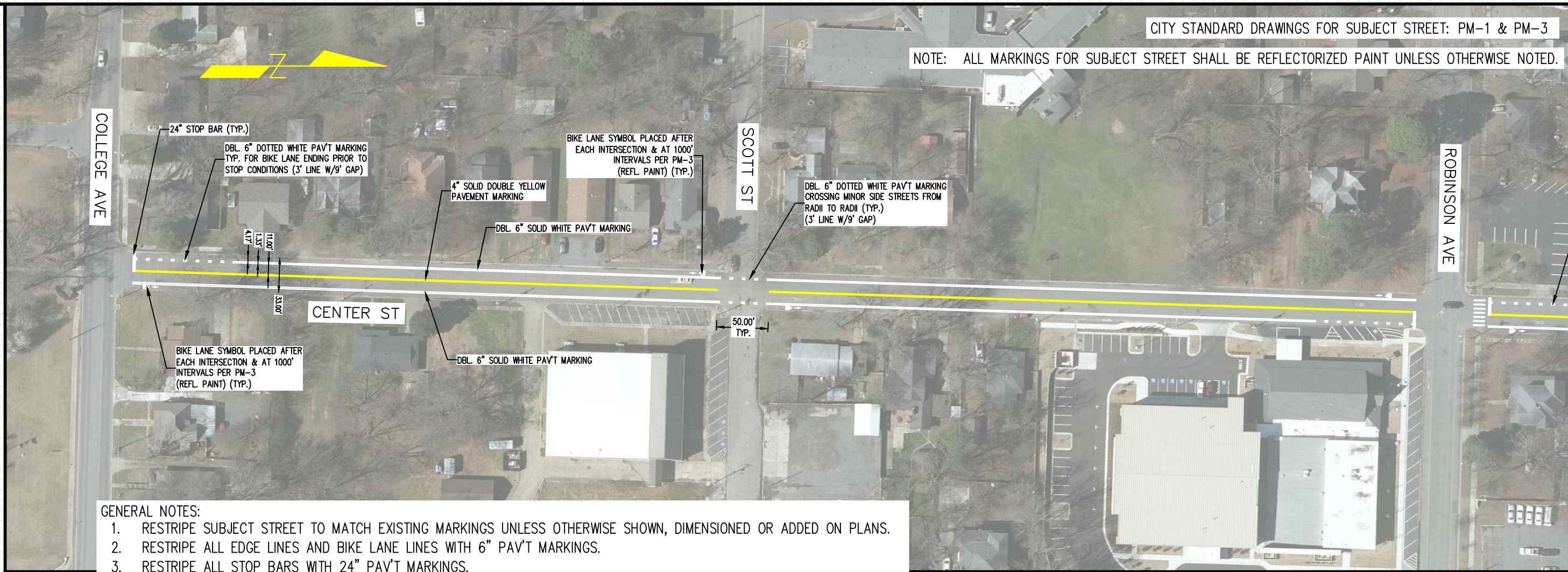
JOB NUMBER: 20-101
 DRAWN BY: MHW1
 CHECKED BY: BFV3
 DATE: 3-20-20
 SCALE: 1"=50'

CALDWELL/OAK
 STRIPING PLAN
 (DONAGHEY TO HARKRIDER)
 (PAGE 2 OF 2)

NOTE: ALL MARKINGS FOR SUBJECT STREET SHALL BE REFLECTORIZED PAINT UNLESS OTHERWISE NOTED.

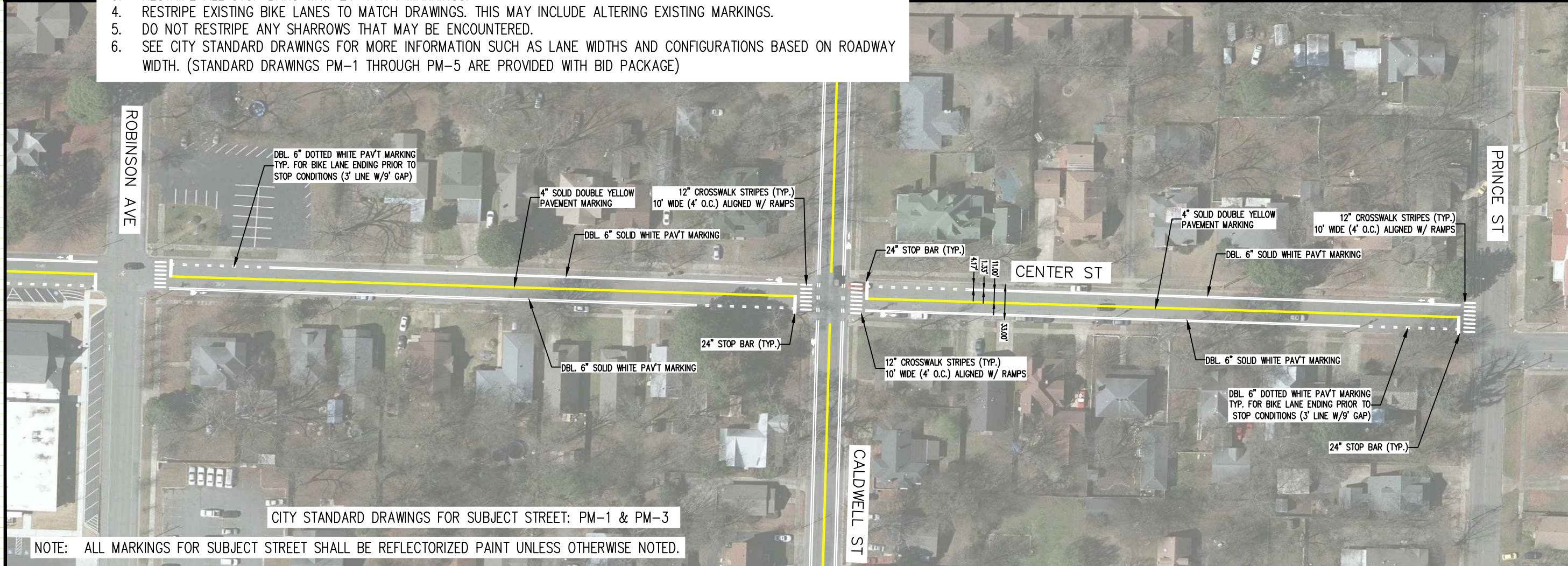
REVISIONS

NO.	DESCRIPTION	DATE



GENERAL NOTES:

1. RESTRIPE SUBJECT STREET TO MATCH EXISTING MARKINGS UNLESS OTHERWISE SHOWN, DIMENSIONED OR ADDED ON PLANS.
2. RESTRIPE ALL EDGE LINES AND BIKE LANE LINES WITH 6" PAV'T MARKINGS.
3. RESTRIPE ALL STOP BARS WITH 24" PAV'T MARKINGS.
4. RESTRIPE EXISTING BIKE LANES TO MATCH DRAWINGS. THIS MAY INCLUDE ALTERING EXISTING MARKINGS.
5. DO NOT RESTRIPE ANY SHARROWS THAT MAY BE ENCOUNTERED.
6. SEE CITY STANDARD DRAWINGS FOR MORE INFORMATION SUCH AS LANE WIDTHS AND CONFIGURATIONS BASED ON ROADWAY WIDTH. (STANDARD DRAWINGS PM-1 THROUGH PM-5 ARE PROVIDED WITH BID PACKAGE)



NOTE: ALL MARKINGS FOR SUBJECT STREET SHALL BE REFLECTORIZED PAINT UNLESS OTHERWISE NOTED.

2020 ANNUAL PAVEMENT MARKING PROGRAM
PLAN SHEETS FOR STREETS REQUIRING LAYOUT
CONWAY, ARKANSAS

JOB NUMBER: 20-101
DRAWN BY: MHW1
CHECKED BY: BFV3
DATE: 3-20-20
SCALE: 1"=50'

CENTER ST
STRIPING PLAN
(COLLEGE TO PRINCE)

REVISIONS

NO.	DESCRIPTION	DATE

2020 ANNUAL PAVEMENT MARKING PROGRAM
 PLAN SHEETS FOR STREETS REQUIRING LAYOUT
 CONWAY, ARKANSAS

JOB NUMBER: 20-101
 DRAWN BY: MHW1
 CHECKED BY: BFV3
 DATE: 3-20-20
 SCALE: 1"=50'

CENTRAL
 LANDING BLVD
 STRIPING PLAN
 (6TH TO STATE MAINT.)



CENTRAL LANDING BLVD NOTES:
 1. RESTRIPE CENTRAL LANDING BLVD TO MATCH EXISTING.
 2. ALL MARKINGS TO BE THERMOPLASTIC.

CENTRAL
 LANDING BLVD.

BEGIN STATE MAINTENANCE
 (END RESTRIPE)

6TH STREET

7TH AVE

8TH AVE

BL. 6' NORTH
 3" LINE WITH
 CROSSING LINE
 PAID TO ROAD

NOTE: ALL MARKINGS FOR SUBJECT STREET SHALL BE REFLECTORIZED PAINT UNLESS OTHERWISE NOTED.

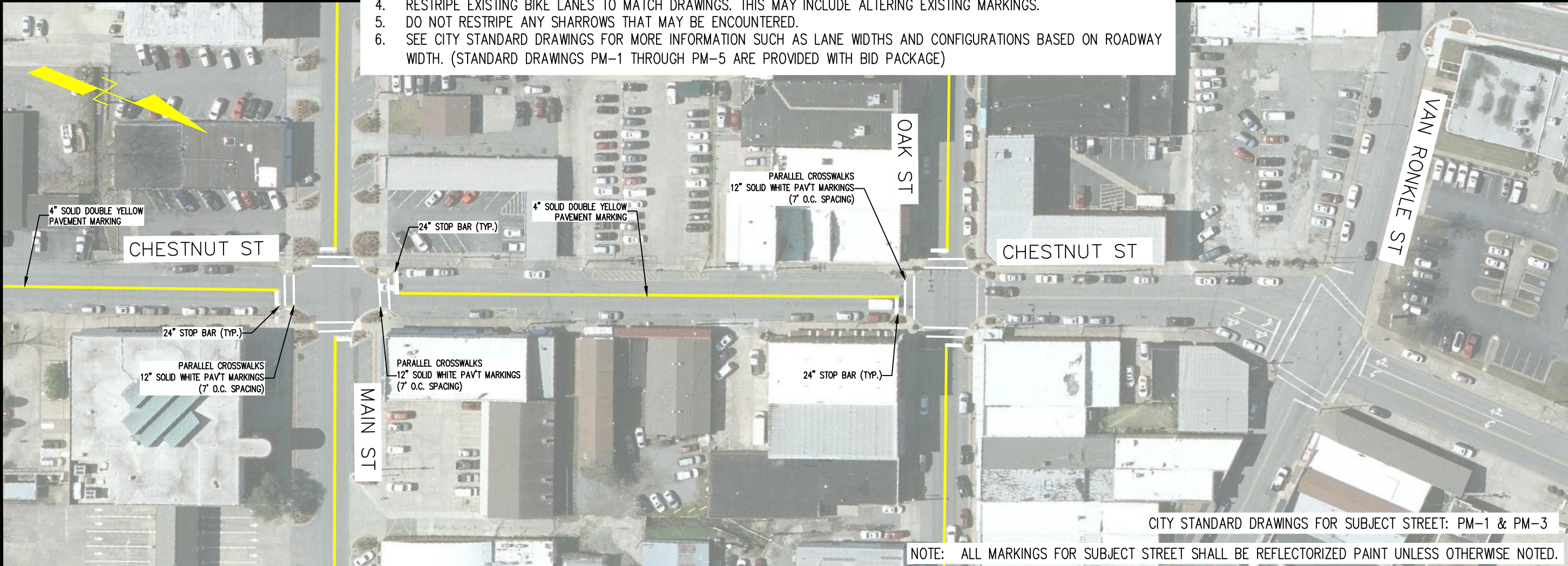
REVISIONS

NO.	DESCRIPTION	DATE



GENERAL NOTES:

1. RESTRIPE SUBJECT STREET TO MATCH EXISTING MARKINGS UNLESS OTHERWISE SHOWN, DIMENSIONED OR ADDED ON PLANS.
2. RESTRIPE ALL EDGE LINES AND BIKE LANE LINES WITH 6" PAV'T MARKINGS.
3. RESTRIPE ALL STOP BARS WITH 24" PAV'T MARKINGS.
4. RESTRIPE EXISTING BIKE LANES TO MATCH DRAWINGS. THIS MAY INCLUDE ALTERING EXISTING MARKINGS.
5. DO NOT RESTRIPE ANY SHARROWS THAT MAY BE ENCOUNTERED.
6. SEE CITY STANDARD DRAWINGS FOR MORE INFORMATION SUCH AS LANE WIDTHS AND CONFIGURATIONS BASED ON ROADWAY WIDTH. (STANDARD DRAWINGS PM-1 THROUGH PM-5 ARE PROVIDED WITH BID PACKAGE)



NOTE: ALL MARKINGS FOR SUBJECT STREET SHALL BE REFLECTORIZED PAINT UNLESS OTHERWISE NOTED.

2020 ANNUAL PAVEMENT MARKING PROGRAM
PLAN SHEETS FOR STREETS REQUIRING LAYOUT
CONWAY, ARKANSAS

JOB NUMBER: 20-101
DRAWN BY: MHW1
CHECKED BY: BFV3
DATE: 3-20-20
SCALE: 1"=40'

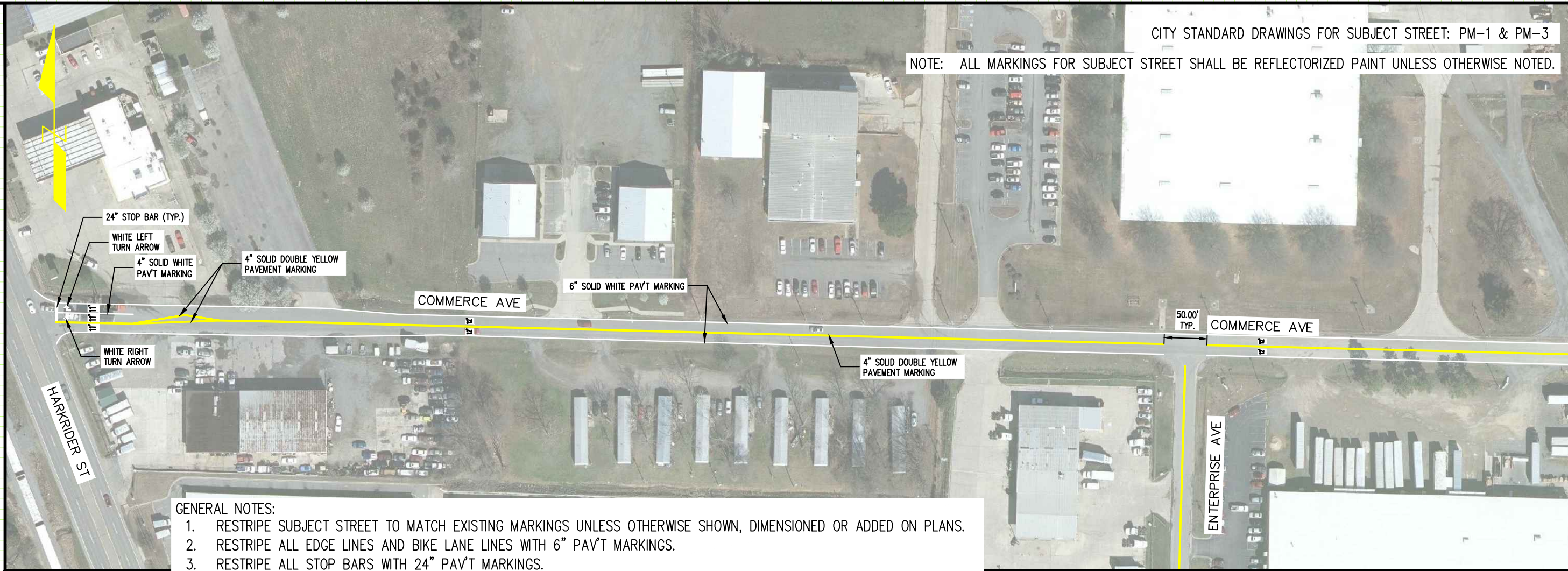
CHESTNUT ST
STRIPING PLAN
(DEER TO OAK)

REVISIONS

NO.	DESCRIPTION	DATE

CITY STANDARD DRAWINGS FOR SUBJECT STREET: PM-1 & PM-3

NOTE: ALL MARKINGS FOR SUBJECT STREET SHALL BE REFLECTORIZED PAINT UNLESS OTHERWISE NOTED.



GENERAL NOTES:

1. RESTRIPE SUBJECT STREET TO MATCH EXISTING MARKINGS UNLESS OTHERWISE SHOWN, DIMENSIONED OR ADDED ON PLANS.
2. RESTRIPE ALL EDGE LINES AND BIKE LANE LINES WITH 6" PAV'T MARKINGS.
3. RESTRIPE ALL STOP BARS WITH 24" PAV'T MARKINGS.
4. RESTRIPE EXISTING BIKE LANES TO MATCH DRAWINGS. THIS MAY INCLUDE ALTERING EXISTING MARKINGS.
5. DO NOT RESTRIPE ANY SHARROWS THAT MAY BE ENCOUNTERED.
6. SEE CITY STANDARD DRAWINGS FOR MORE INFORMATION SUCH AS LANE WIDTHS AND CONFIGURATIONS BASED ON ROADWAY WIDTH. (STANDARD DRAWINGS PM-1 THROUGH PM-5 ARE PROVIDED WITH BID PACKAGE)

2020 ANNUAL PAVEMENT MARKING PROGRAM
 PLAN SHEETS FOR STREETS REQUIRING LAYOUT
 CONWAY, ARKANSAS



CITY STANDARD DRAWINGS FOR SUBJECT STREET: PM-1 & PM-3

NOTE: ALL MARKINGS FOR SUBJECT STREET SHALL BE REFLECTORIZED PAINT UNLESS OTHERWISE NOTED.

JOB NUMBER: 20-101
 DRAWN BY: MHW1
 CHECKED BY: BFV3
 DATE: 3-20-20
 SCALE: 1"=50'

COMMERCE AVE
 STRIPING PLAN
 (HARKRIDER TO EXCHANGE)

REVISIONS

NO.	DESCRIPTION	DATE

2020 ANNUAL PAVEMENT MARKING PROGRAM
 PLAN SHEETS FOR STREETS REQUIRING LAYOUT
 CONWAY, ARKANSAS

JOB NUMBER: 20-101
 DRAWN BY: MHW1
 CHECKED BY: BFV3
 DATE: 3-20-20
 SCALE: 1"=50'

CONWAY BLVD
 STRIPING PLAN
 (ROBINS TO COLLEGE)

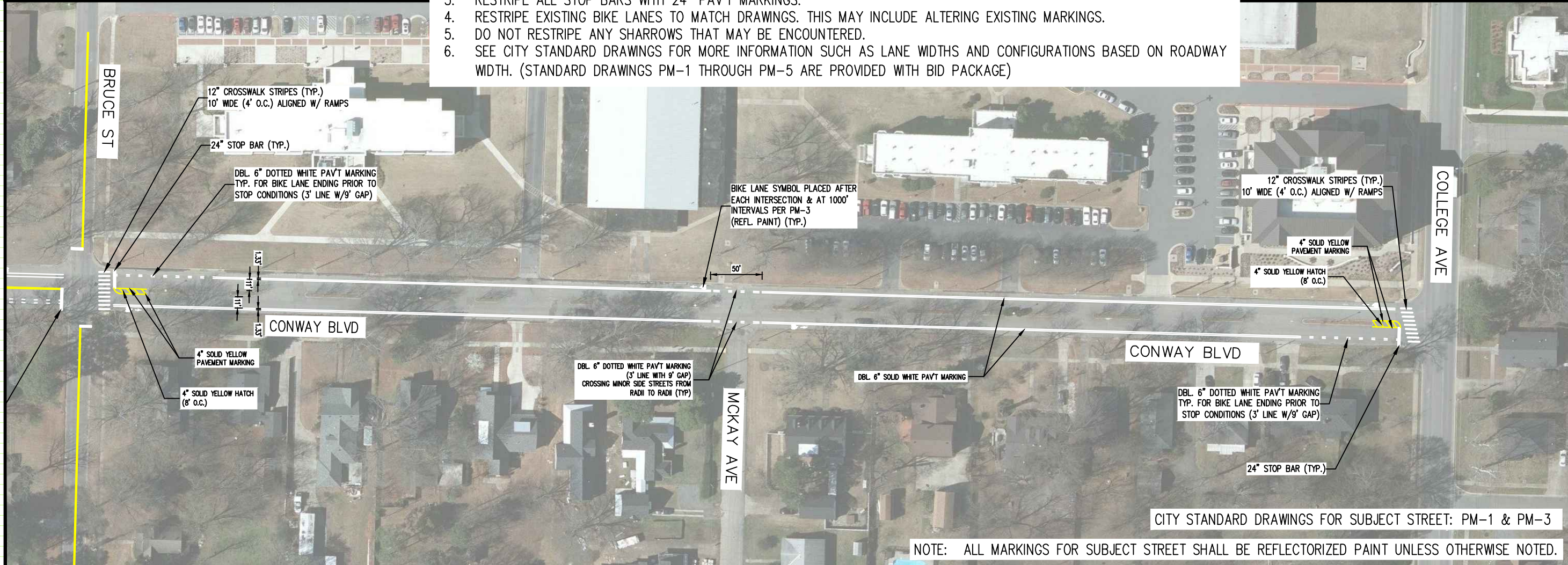


NOTE: ALL MARKINGS FOR SUBJECT STREET SHALL BE REFLECTORIZED PAINT UNLESS OTHERWISE NOTED.

CITY STANDARD DRAWINGS FOR SUBJECT STREET: PM-1 & PM-3

GENERAL NOTES:

1. RESTRIPE SUBJECT STREET TO MATCH EXISTING MARKINGS UNLESS OTHERWISE SHOWN, DIMENSIONED OR ADDED ON PLANS.
2. RESTRIPE ALL EDGE LINES AND BIKE LANE LINES WITH 6" PAV'T MARKINGS.
3. RESTRIPE ALL STOP BARS WITH 24" PAV'T MARKINGS.
4. RESTRIPE EXISTING BIKE LANES TO MATCH DRAWINGS. THIS MAY INCLUDE ALTERING EXISTING MARKINGS.
5. DO NOT RESTRIPE ANY SHARROWS THAT MAY BE ENCOUNTERED.
6. SEE CITY STANDARD DRAWINGS FOR MORE INFORMATION SUCH AS LANE WIDTHS AND CONFIGURATIONS BASED ON ROADWAY WIDTH. (STANDARD DRAWINGS PM-1 THROUGH PM-5 ARE PROVIDED WITH BID PACKAGE)



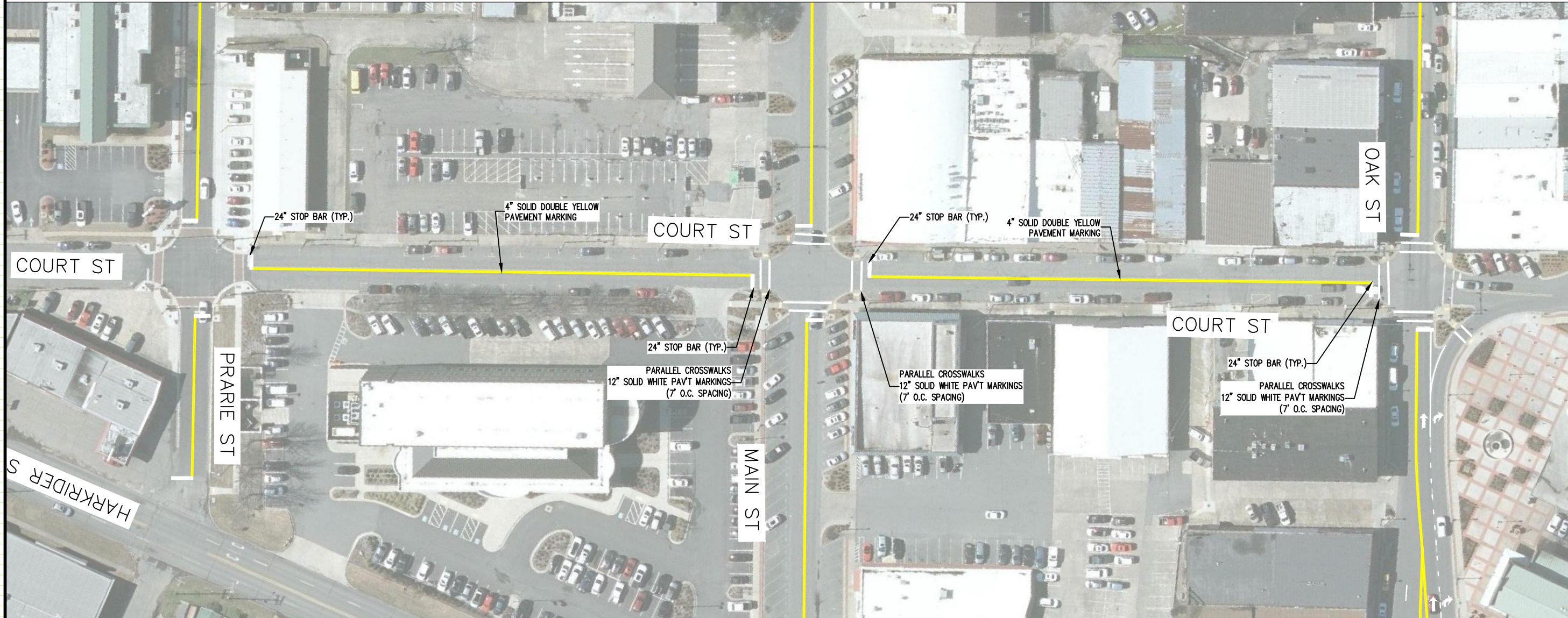
NOTE: ALL MARKINGS FOR SUBJECT STREET SHALL BE REFLECTORIZED PAINT UNLESS OTHERWISE NOTED.

CITY STANDARD DRAWINGS FOR SUBJECT STREET: PM-1 & PM-3

NOTE: ALL MARKINGS FOR SUBJECT STREET SHALL BE REFLECTORIZED PAINT UNLESS OTHERWISE NOTED.

REVISIONS

NO.	DESCRIPTION	DATE



2020 ANNUAL PAVEMENT MARKING PROGRAM
PLAN SHEETS FOR STREETS REQUIRING LAYOUT
CONWAY, ARKANSAS

JOB NUMBER: 20-101
DRAWN BY: MHW1
CHECKED BY: BFV3
DATE: 3-20-20
SCALE: 1"=40'

GENERAL NOTES:

1. RESTRIPE SUBJECT STREET TO MATCH EXISTING MARKINGS UNLESS OTHERWISE SHOWN, DIMENSIONED OR ADDED ON PLANS.
2. RESTRIPE ALL EDGE LINES AND BIKE LANE LINES WITH 6" PAV'T MARKINGS.
3. RESTRIPE ALL STOP BARS WITH 24" PAV'T MARKINGS.
4. RESTRIPE EXISTING BIKE LANES TO MATCH DRAWINGS. THIS MAY INCLUDE ALTERING EXISTING MARKINGS.
5. DO NOT RESTRIPE ANY SHARROWS THAT MAY BE ENCOUNTERED.
6. SEE CITY STANDARD DRAWINGS FOR MORE INFORMATION SUCH AS LANE WIDTHS AND CONFIGURATIONS BASED ON ROADWAY WIDTH. (STANDARD DRAWINGS PM-1 THROUGH PM-5 ARE PROVIDED WITH BID PACKAGE)

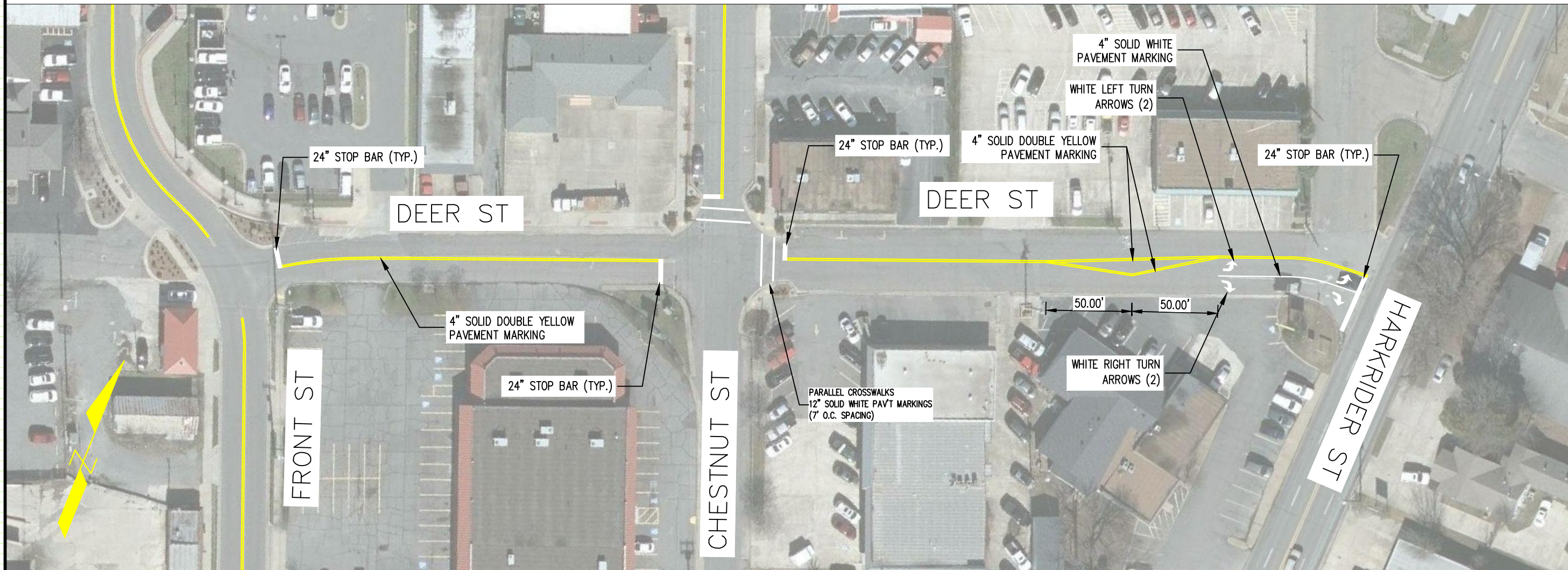
COURT ST
STRIPING PLAN
(PRARIE TO OAK)

NOTE: ALL MARKINGS FOR SUBJECT STREET SHALL BE REFLECTORIZED PAINT UNLESS OTHERWISE NOTED.

NOTE: ALL MARKINGS FOR SUBJECT STREET SHALL BE REFLECTORIZED PAINT UNLESS OTHERWISE NOTED.

REVISIONS

NO.	DESCRIPTION	DATE



2020 ANNUAL PAVEMENT MARKING PROGRAM
PLAN SHEETS FOR STREETS REQUIRING LAYOUT
CONWAY, ARKANSAS

JOB NUMBER: 20-101
DRAWN BY: MHW1
CHECKED BY: BFV3
DATE: 3-20-20
SCALE: 1"=30'

GENERAL NOTES:

1. RESTRIPE SUBJECT STREET TO MATCH EXISTING MARKINGS UNLESS OTHERWISE SHOWN, DIMENSIONED OR ADDED ON PLANS.
2. RESTRIPE ALL EDGE LINES AND BIKE LANE LINES WITH 6" PAV'T MARKINGS.
3. RESTRIPE ALL STOP BARS WITH 24" PAV'T MARKINGS.
4. RESTRIPE EXISTING BIKE LANES TO MATCH DRAWINGS. THIS MAY INCLUDE ALTERING EXISTING MARKINGS.
5. DO NOT RESTRIPE ANY SHARROWS THAT MAY BE ENCOUNTERED.
6. SEE CITY STANDARD DRAWINGS FOR MORE INFORMATION SUCH AS LANE WIDTHS AND CONFIGURATIONS BASED ON ROADWAY WIDTH. (STANDARD DRAWINGS PM-1 THROUGH PM-5 ARE PROVIDED WITH BID PACKAGE)

NOTE: ALL MARKINGS FOR SUBJECT STREET SHALL BE REFLECTORIZED PAINT UNLESS OTHERWISE NOTED.

DEER ST
STRIPING PLAN
(FRONT TO HARKRIDER)

REVISIONS

NO.	DESCRIPTION	DATE

CITY STANDARD DRAWINGS FOR SUBJECT STREET: PM-5 & PM-3

NOTE: ALL MARKINGS FOR SUBJECT STREET SHALL BE REFLECTORIZED PAINT UNLESS OTHERWISE NOTED.



GENERAL NOTES:

1. RESTRIPE SUBJECT STREET TO MATCH EXISTING MARKINGS UNLESS OTHERWISE SHOWN, DIMENSIONED OR ADDED ON PLANS.
2. RESTRIPE ALL EDGE LINES AND BIKE LANE LINES WITH 6" PAV'T MARKINGS.
3. RESTRIPE ALL STOP BARS WITH 24" PAV'T MARKINGS.
4. RESTRIPE EXISTING BIKE LANES TO MATCH DRAWINGS. THIS MAY INCLUDE ALTERING EXISTING MARKINGS.
5. DO NOT RESTRIPE ANY SHARROWS THAT MAY BE ENCOUNTERED.
6. SEE CITY STANDARD DRAWINGS FOR MORE INFORMATION SUCH AS LANE WIDTHS AND CONFIGURATIONS BASED ON ROADWAY WIDTH. (STANDARD DRAWINGS PM-1 THROUGH PM-5 ARE PROVIDED WITH BID PACKAGE)

2020 ANNUAL PAVEMENT MARKING PROGRAM
 PLAN SHEETS FOR STREETS REQUIRING LAYOUT
 CONWAY, ARKANSAS



CITY STANDARD DRAWINGS FOR SUBJECT STREET: PM-5 & PM-3

NOTE: ALL MARKINGS FOR SUBJECT STREET SHALL BE REFLECTORIZED PAINT UNLESS OTHERWISE NOTED.

JOB NUMBER: 20-101
 DRAWN BY: MHW1
 CHECKED BY: BFV3
 DATE: 3-20-20
 SCALE: 1"=40'

E GERMAN LN
 STRIPING PLAN
 (MIDDLE TO OAK)
 (1 OF 2)

REVISIONS

NO.	DESCRIPTION	DATE

2020 ANNUAL PAVEMENT MARKING PROGRAM
 PLAN SHEETS FOR STREETS REQUIRING LAYOUT
 CONWAY, ARKANSAS

JOB NUMBER: 20-101
 DRAWN BY: MHW1
 CHECKED BY: BFV3
 DATE: 3-20-20
 SCALE: 1"=40'

E GERMAN LN
 STRIPING PLAN
 (MIDDLE TO OAK)
 (2 OF 2)



CITY STANDARD DRAWINGS FOR SUBJECT STREET: PM-5 & PM-3

NOTE: ALL MARKINGS FOR SUBJECT STREET SHALL BE REFLECTORIZED PAINT UNLESS OTHERWISE NOTED.

4" SOLID DOUBLE YELLOW
 PAVEMENT MARKING

TERESA DR
 50'
 (TYP)

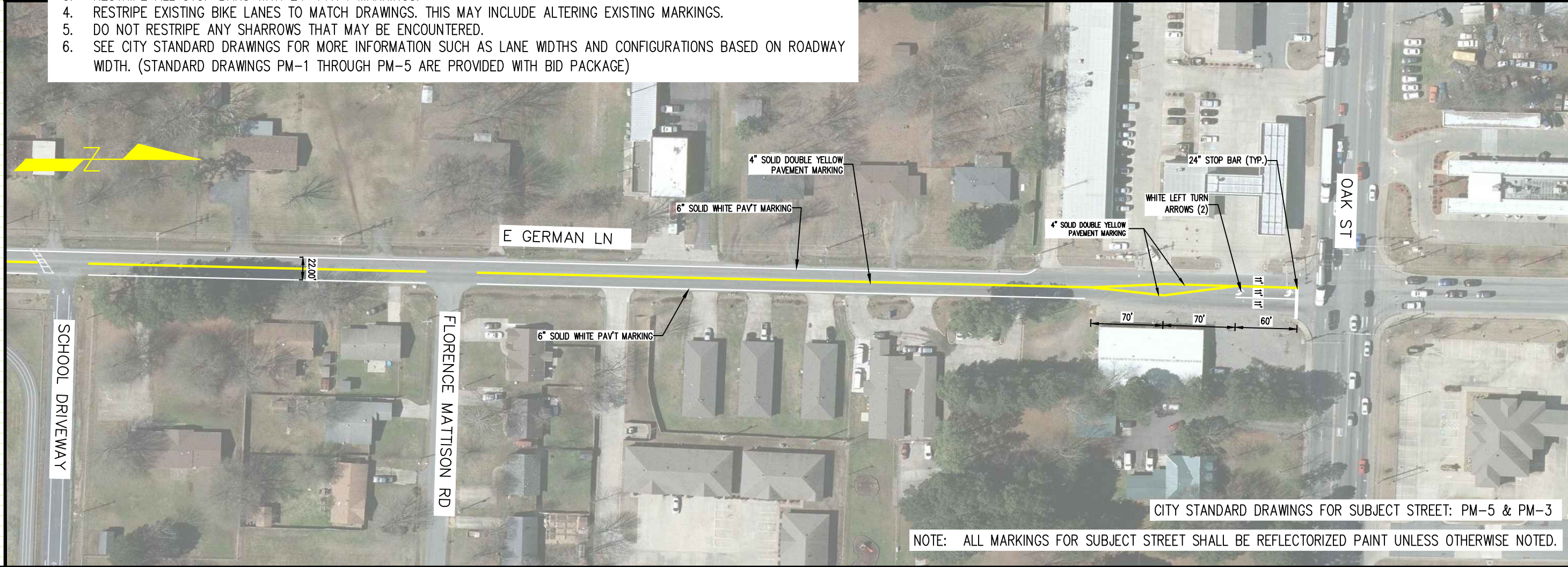
MOCKINGBIRD LN

HALLOUS ST

SCHOOL DRIVEWAY

GENERAL NOTES:

1. RESTRIPE SUBJECT STREET TO MATCH EXISTING MARKINGS UNLESS OTHERWISE SHOWN, DIMENSIONED OR ADDED ON PLANS.
2. RESTRIPE ALL EDGE LINES AND BIKE LANE LINES WITH 6" PAV'T MARKINGS.
3. RESTRIPE ALL STOP BARS WITH 24" PAV'T MARKINGS.
4. RESTRIPE EXISTING BIKE LANES TO MATCH DRAWINGS. THIS MAY INCLUDE ALTERING EXISTING MARKINGS.
5. DO NOT RESTRIPE ANY SHARROWS THAT MAY BE ENCOUNTERED.
6. SEE CITY STANDARD DRAWINGS FOR MORE INFORMATION SUCH AS LANE WIDTHS AND CONFIGURATIONS BASED ON ROADWAY WIDTH. (STANDARD DRAWINGS PM-1 THROUGH PM-5 ARE PROVIDED WITH BID PACKAGE)



CITY STANDARD DRAWINGS FOR SUBJECT STREET: PM-5 & PM-3

NOTE: ALL MARKINGS FOR SUBJECT STREET SHALL BE REFLECTORIZED PAINT UNLESS OTHERWISE NOTED.

4" SOLID DOUBLE YELLOW
 PAVEMENT MARKING

6" SOLID WHITE PAV'T MARKING

24" STOP BAR (TYP.)

WHITE LEFT TURN
 ARROWS (2)

4" SOLID DOUBLE YELLOW
 PAVEMENT MARKING

OAK ST

E GERMAN LN

6" SOLID WHITE PAV'T MARKING

FLORENCE MATTISON RD

SCHOOL DRIVEWAY

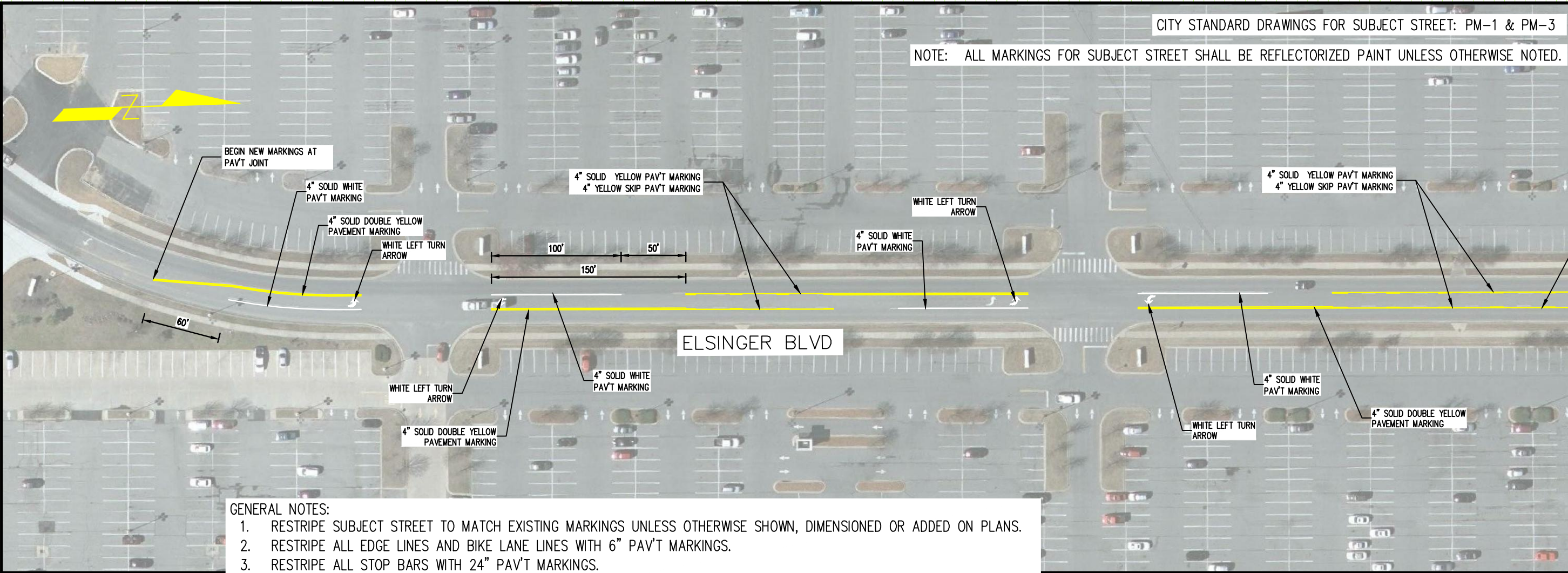
70' 70' 60'

22.00'

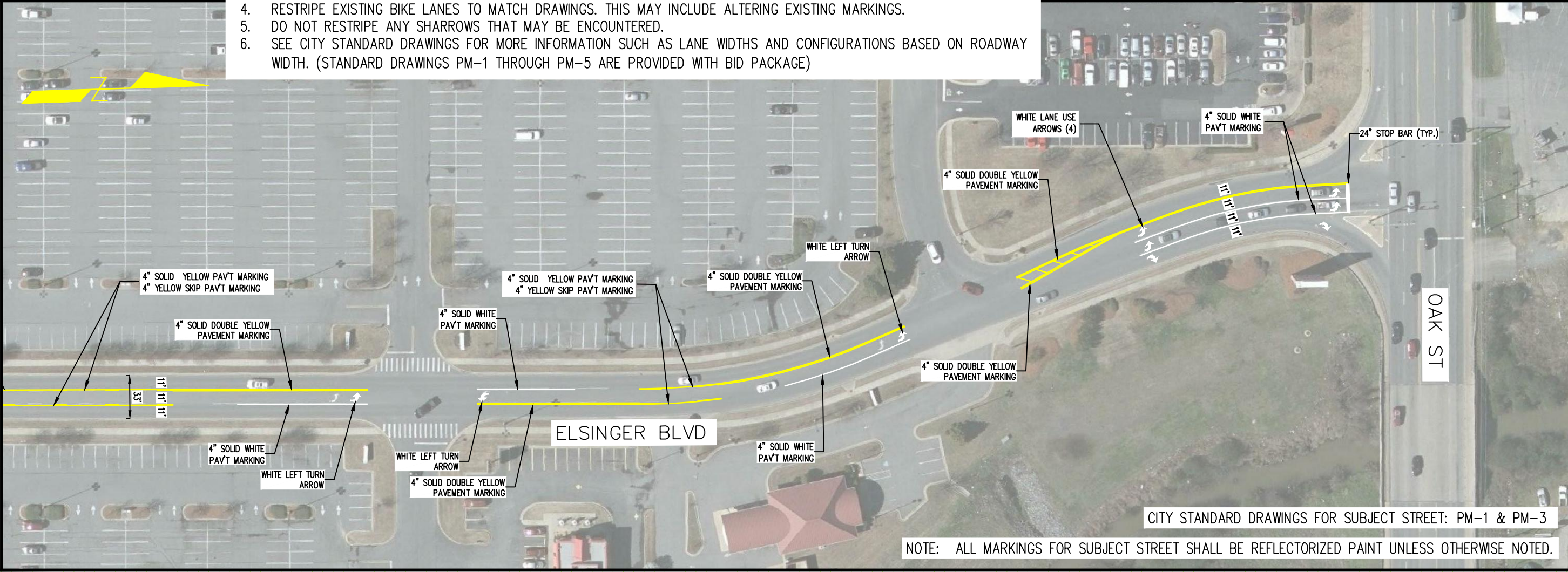
NOTE: ALL MARKINGS FOR SUBJECT STREET SHALL BE REFLECTORIZED PAINT UNLESS OTHERWISE NOTED.

REVISIONS

NO.	DESCRIPTION	DATE



- GENERAL NOTES:
1. RESTRIPE SUBJECT STREET TO MATCH EXISTING MARKINGS UNLESS OTHERWISE SHOWN, DIMENSIONED OR ADDED ON PLANS.
 2. RESTRIPE ALL EDGE LINES AND BIKE LANE LINES WITH 6" PAV'T MARKINGS.
 3. RESTRIPE ALL STOP BARS WITH 24" PAV'T MARKINGS.
 4. RESTRIPE EXISTING BIKE LANES TO MATCH DRAWINGS. THIS MAY INCLUDE ALTERING EXISTING MARKINGS.
 5. DO NOT RESTRIPE ANY SHARROWS THAT MAY BE ENCOUNTERED.
 6. SEE CITY STANDARD DRAWINGS FOR MORE INFORMATION SUCH AS LANE WIDTHS AND CONFIGURATIONS BASED ON ROADWAY WIDTH. (STANDARD DRAWINGS PM-1 THROUGH PM-5 ARE PROVIDED WITH BID PACKAGE)



NOTE: ALL MARKINGS FOR SUBJECT STREET SHALL BE REFLECTORIZED PAINT UNLESS OTHERWISE NOTED.

2020 ANNUAL PAVEMENT MARKING PROGRAM
PLAN SHEETS FOR STREETS REQUIRING LAYOUT
CONWAY, ARKANSAS

JOB NUMBER: 20-101
DRAWN BY: MHW1
CHECKED BY: BFW3
DATE: 3-20-20
SCALE: 1"=40'

ELSINGER BLVD
STRIPING PLAN
(NEW PAV'T TO OAK)



CITY STANDARD DRAWINGS FOR SUBJECT STREET: PM-1 & PM-3

NOTE: ALL MARKINGS FOR SUBJECT STREET SHALL BE REFLECTORIZED PAINT UNLESS OTHERWISE NOTED.

CITY OF CONWAY
TRANSPORTATION
DEPARTMENT
100 EAST ROBINS
CONWAY, AR 72032
501-450-6165

REVISIONS

NO.	DESCRIPTION	DATE

DAVE WARD DR

ENTERPRISE AVE

24"

4" SOLID DOUBLE YELLOW
PAVEMENT MARKING

RAILROAD EMBLEM
(65' FROM NEAREST RAIL)

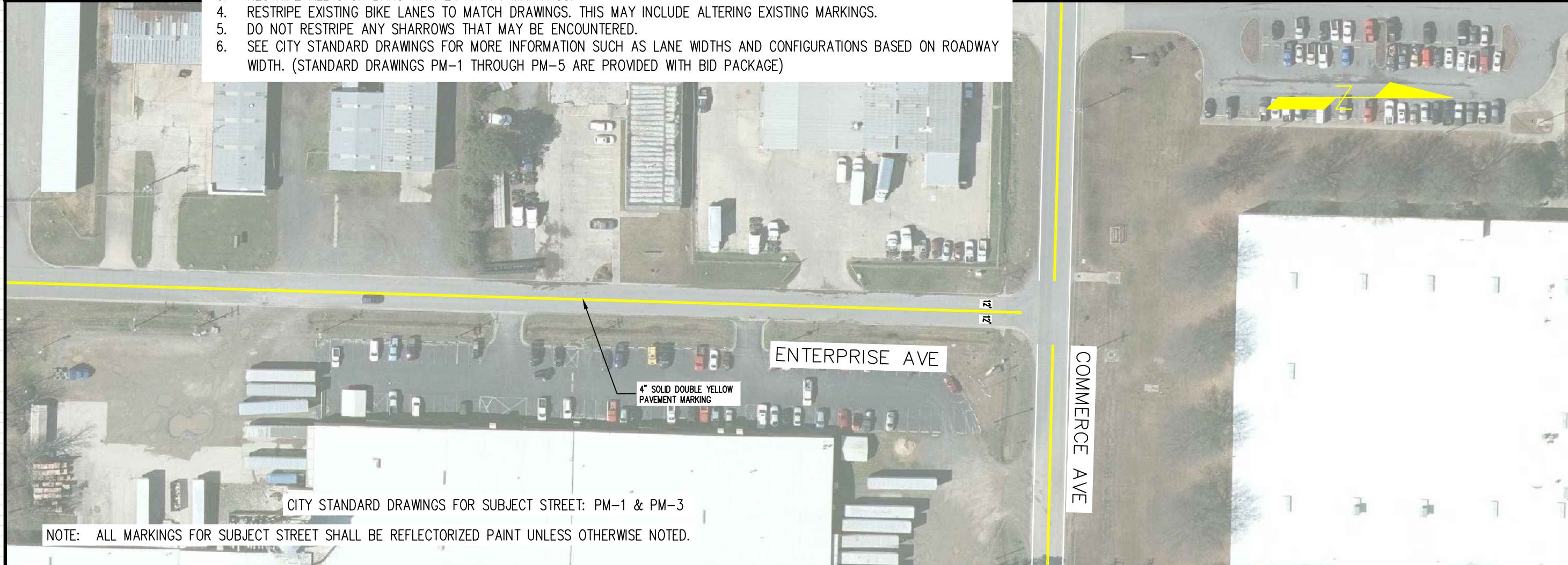
24" STOP BAR
(15' FROM NEAREST RAIL)

RAILROAD EMBLEM
(65' FROM NEAREST RAIL)

24"

GENERAL NOTES:

1. RESTRIPE SUBJECT STREET TO MATCH EXISTING MARKINGS UNLESS OTHERWISE SHOWN, DIMENSIONED OR ADDED ON PLANS.
2. RESTRIPE ALL EDGE LINES AND BIKE LANE LINES WITH 6" PAV'T MARKINGS.
3. RESTRIPE ALL STOP BARS WITH 24" PAV'T MARKINGS.
4. RESTRIPE EXISTING BIKE LANES TO MATCH DRAWINGS. THIS MAY INCLUDE ALTERING EXISTING MARKINGS.
5. DO NOT RESTRIPE ANY SHARROWS THAT MAY BE ENCOUNTERED.
6. SEE CITY STANDARD DRAWINGS FOR MORE INFORMATION SUCH AS LANE WIDTHS AND CONFIGURATIONS BASED ON ROADWAY WIDTH. (STANDARD DRAWINGS PM-1 THROUGH PM-5 ARE PROVIDED WITH BID PACKAGE)



ENTERPRISE AVE

4" SOLID DOUBLE YELLOW
PAVEMENT MARKING

COMMERCE AVE

CITY STANDARD DRAWINGS FOR SUBJECT STREET: PM-1 & PM-3

NOTE: ALL MARKINGS FOR SUBJECT STREET SHALL BE REFLECTORIZED PAINT UNLESS OTHERWISE NOTED.

2020 ANNUAL PAVEMENT MARKING PROGRAM
PLAN SHEETS FOR STREETS REQUIRING LAYOUT
CONWAY, ARKANSAS

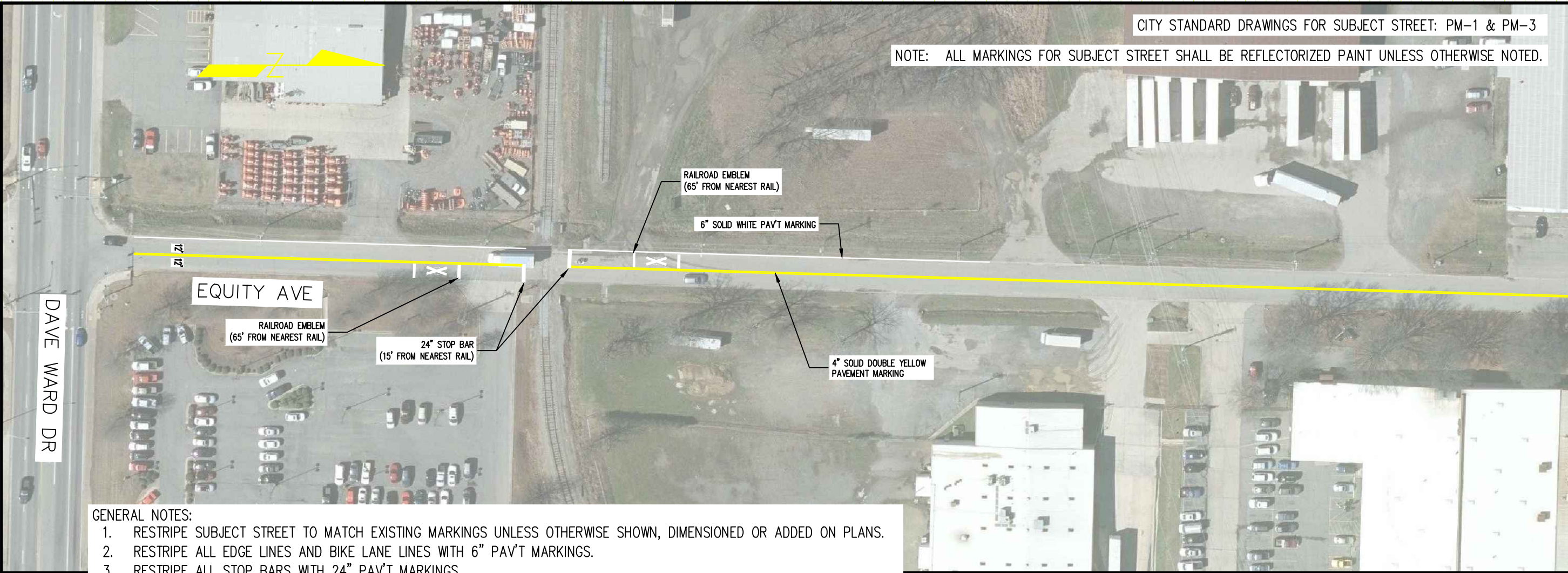
JOB NUMBER: 20-101
DRAWN BY: MHW1
CHECKED BY: BFV3
DATE: 3-20-20
SCALE: 1"=40'

ENTERPRISE AVE
STRIPING PLAN
(DAVE WARD TO COMMERCE)

NOTE: ALL MARKINGS FOR SUBJECT STREET SHALL BE REFLECTORIZED PAINT UNLESS OTHERWISE NOTED.

REVISIONS

NO.	DESCRIPTION	DATE



DAVE WARD DR

EQUITY AVE

RAILROAD EMBLEM
(65' FROM NEAREST RAIL)

24" STOP BAR
(15' FROM NEAREST RAIL)

RAILROAD EMBLEM
(65' FROM NEAREST RAIL)

6" SOLID WHITE PAVT MARKING

4" SOLID DOUBLE YELLOW
PAVEMENT MARKING

GENERAL NOTES:

1. RESTRIPE SUBJECT STREET TO MATCH EXISTING MARKINGS UNLESS OTHERWISE SHOWN, DIMENSIONED OR ADDED ON PLANS.
2. RESTRIPE ALL EDGE LINES AND BIKE LANE LINES WITH 6" PAVT MARKINGS.
3. RESTRIPE ALL STOP BARS WITH 24" PAVT MARKINGS.
4. RESTRIPE EXISTING BIKE LANES TO MATCH DRAWINGS. THIS MAY INCLUDE ALTERING EXISTING MARKINGS.
5. DO NOT RESTRIPE ANY SHARROWS THAT MAY BE ENCOUNTERED.
6. SEE CITY STANDARD DRAWINGS FOR MORE INFORMATION SUCH AS LANE WIDTHS AND CONFIGURATIONS BASED ON ROADWAY WIDTH. (STANDARD DRAWINGS PM-1 THROUGH PM-5 ARE PROVIDED WITH BID PACKAGE)



EQUITY AVE

4" SOLID DOUBLE YELLOW
PAVEMENT MARKING

COMMERCE AVE

NOTE: ALL MARKINGS FOR SUBJECT STREET SHALL BE REFLECTORIZED PAINT UNLESS OTHERWISE NOTED.

2020 ANNUAL PAVEMENT MARKING PROGRAM
PLAN SHEETS FOR STREETS REQUIRING LAYOUT
CONWAY, ARKANSAS

JOB NUMBER: 20-101
DRAWN BY: MHW1
CHECKED BY: Bfv3
DATE: 3-20-20
SCALE: 1"=40'

EQUITY AVE
STRIPING PLAN
(DAVE WARD TO COMMERCE)

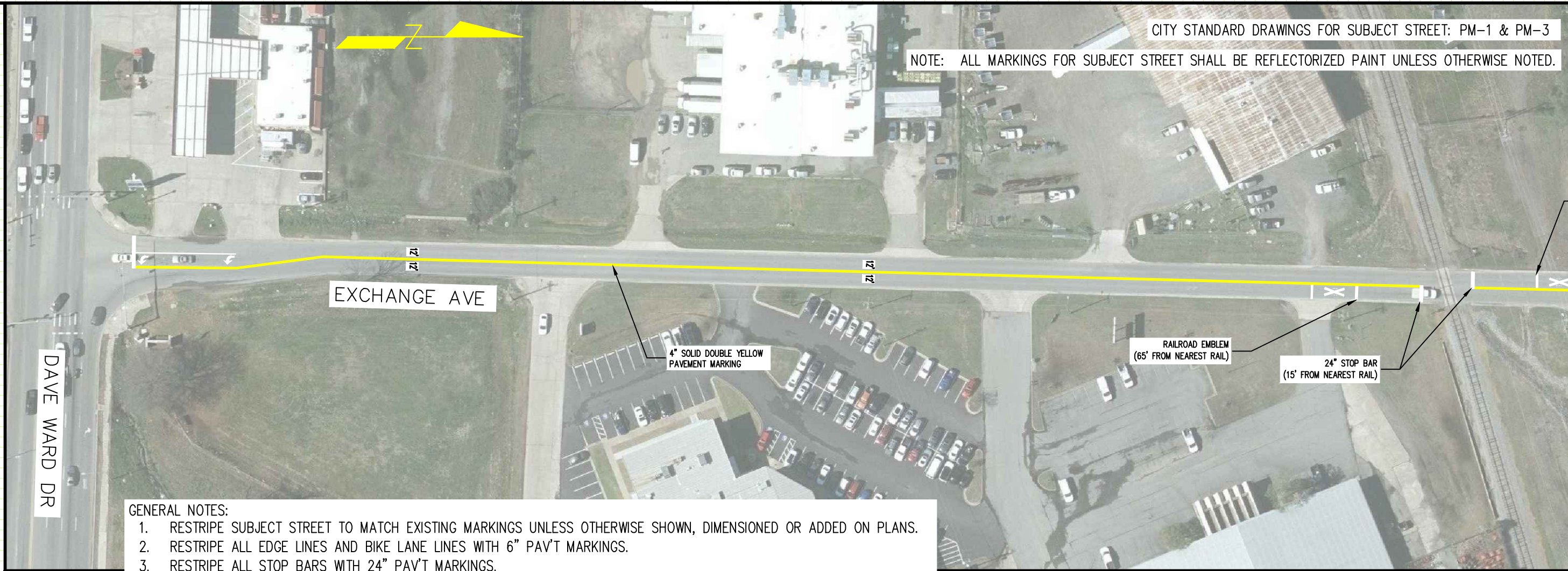
REVISIONS

NO.	DESCRIPTION	DATE

2020 ANNUAL PAVEMENT MARKING PROGRAM
 PLAN SHEETS FOR STREETS REQUIRING LAYOUT
 CONWAY, ARKANSAS

JOB NUMBER: 20-101
 DRAWN BY: MHW1
 CHECKED BY: BFV3
 DATE: 3-20-20
 SCALE: 1"=40'

EXCHANGE AVE
 STRIPING PLAN
 (DAVE WARD TO COMMERCE)

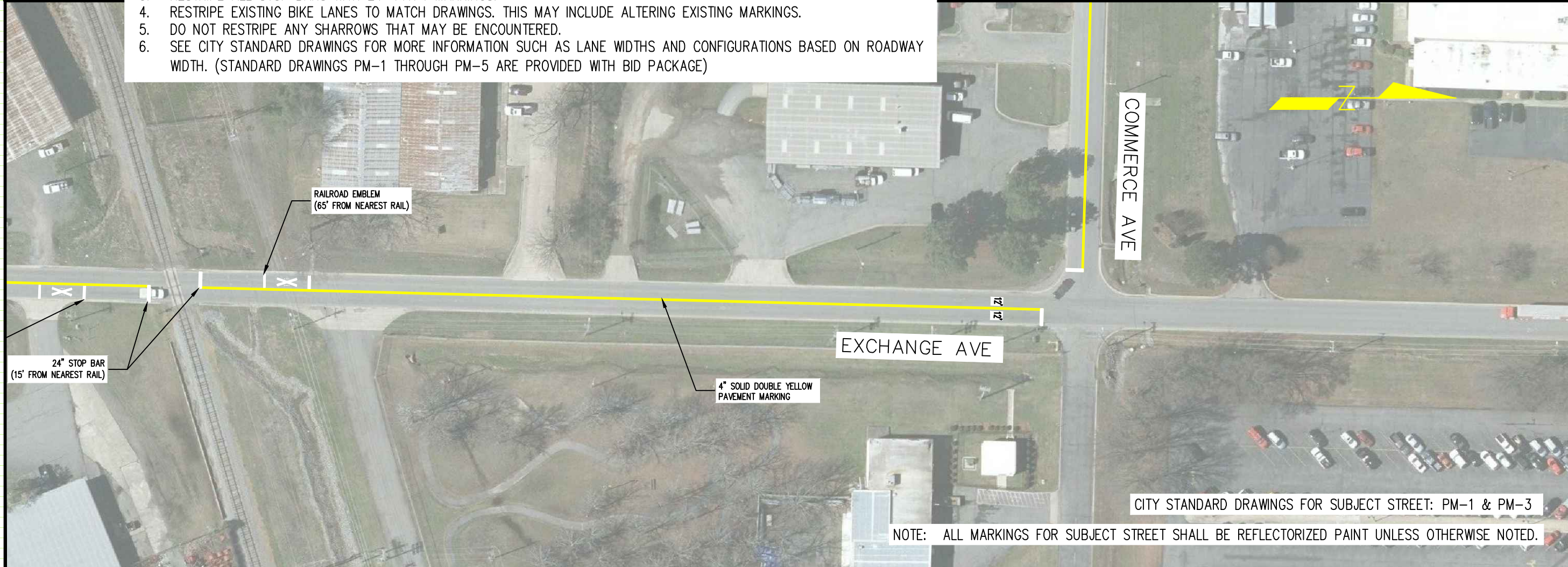


CITY STANDARD DRAWINGS FOR SUBJECT STREET: PM-1 & PM-3

NOTE: ALL MARKINGS FOR SUBJECT STREET SHALL BE REFLECTORIZED PAINT UNLESS OTHERWISE NOTED.

GENERAL NOTES:

1. RESTRIPE SUBJECT STREET TO MATCH EXISTING MARKINGS UNLESS OTHERWISE SHOWN, DIMENSIONED OR ADDED ON PLANS.
2. RESTRIPE ALL EDGE LINES AND BIKE LANE LINES WITH 6" PAV'T MARKINGS.
3. RESTRIPE ALL STOP BARS WITH 24" PAV'T MARKINGS.
4. RESTRIPE EXISTING BIKE LANES TO MATCH DRAWINGS. THIS MAY INCLUDE ALTERING EXISTING MARKINGS.
5. DO NOT RESTRIPE ANY SHARROWS THAT MAY BE ENCOUNTERED.
6. SEE CITY STANDARD DRAWINGS FOR MORE INFORMATION SUCH AS LANE WIDTHS AND CONFIGURATIONS BASED ON ROADWAY WIDTH. (STANDARD DRAWINGS PM-1 THROUGH PM-5 ARE PROVIDED WITH BID PACKAGE)



CITY STANDARD DRAWINGS FOR SUBJECT STREET: PM-1 & PM-3

NOTE: ALL MARKINGS FOR SUBJECT STREET SHALL BE REFLECTORIZED PAINT UNLESS OTHERWISE NOTED.

REVISIONS

NO.	DESCRIPTION	DATE

GENERAL NOTES:

1. RESTRIPE SUBJECT STREET TO MATCH EXISTING MARKINGS UNLESS OTHERWISE SHOWN, DIMENSIONED OR ADDED ON PLANS.
2. RESTRIPE ALL EDGE LINES AND BIKE LANE LINES WITH 6" PAV'T MARKINGS.
3. RESTRIPE ALL STOP BARS WITH 24" PAV'T MARKINGS.
4. RESTRIPE EXISTING BIKE LANES TO MATCH DRAWINGS. THIS MAY INCLUDE ALTERING EXISTING MARKINGS.
5. DO NOT RESTRIPE ANY SHARROWS THAT MAY BE ENCOUNTERED.
6. SEE CITY STANDARD DRAWINGS FOR MORE INFORMATION SUCH AS LANE WIDTHS AND CONFIGURATIONS BASED ON ROADWAY WIDTH. (STANDARD DRAWINGS PM-1 THROUGH PM-5 ARE PROVIDED WITH BID PACKAGE)



2020 ANNUAL PAVEMENT MARKING PROGRAM
 PLAN SHEETS FOR STREETS REQUIRING LAYOUT
 CONWAY, ARKANSAS

JOB NUMBER: 20-101
 DRAWN BY: MHW1
 CHECKED BY: BFV3
 DATE: 3-20-20
 SCALE: 1"=50'

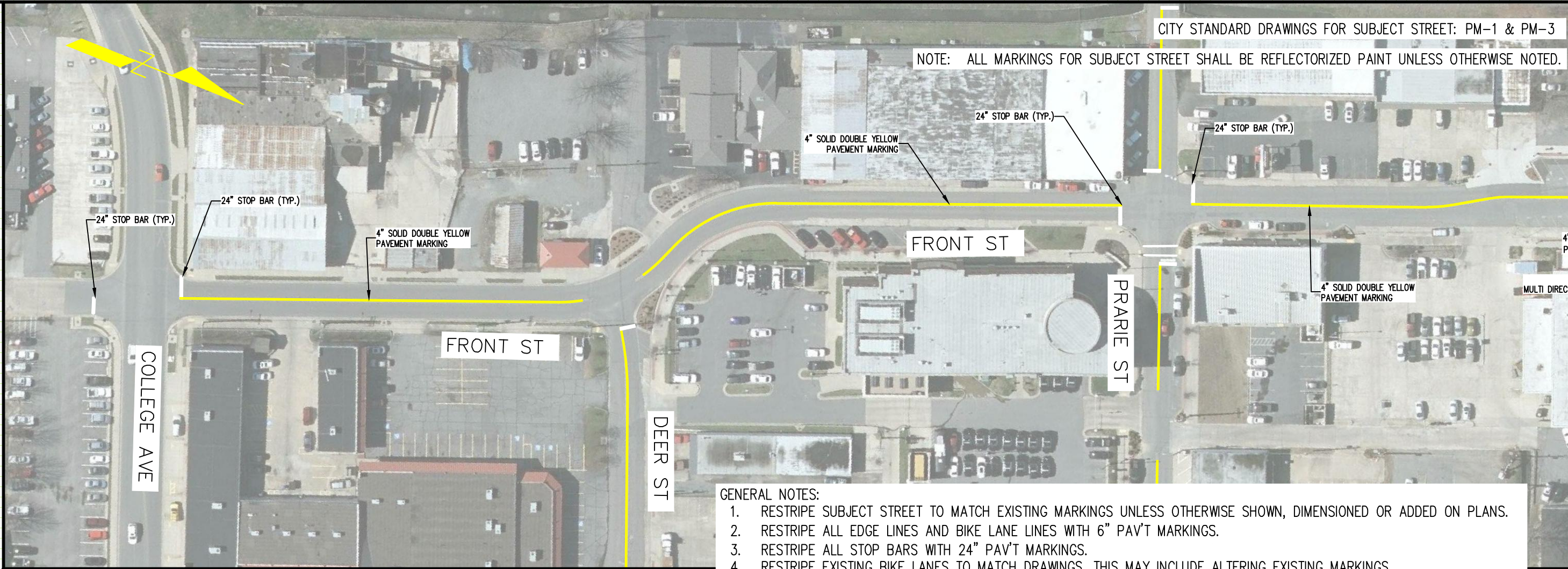
EXECUTIVE
 CENTER BLVD
 STRIPING PLAN
 (LEDGELAWN TO STURGIS)

CITY STANDARD DRAWINGS FOR SUBJECT STREET: PM-1 & PM-3

NOTE: ALL MARKINGS FOR SUBJECT STREET SHALL BE REFLECTORIZED PAINT UNLESS OTHERWISE NOTED.

REVISIONS

NO.	DESCRIPTION	DATE

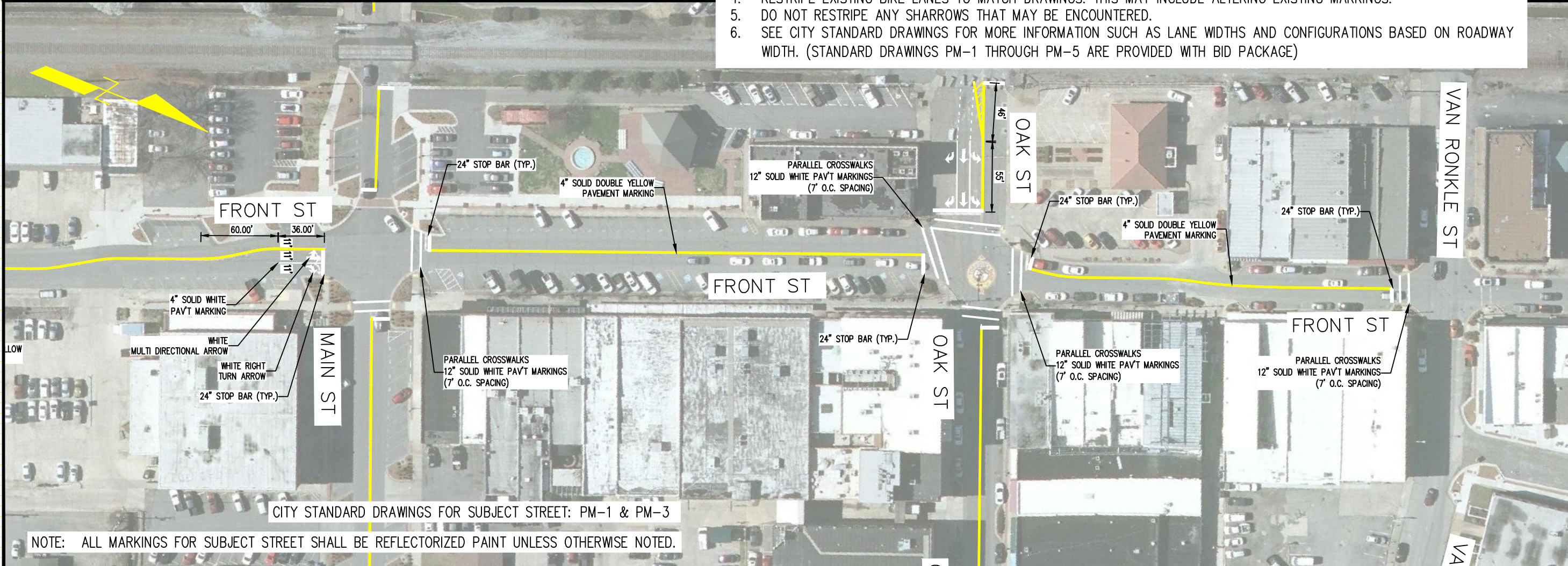


NOTE: ALL MARKINGS FOR SUBJECT STREET SHALL BE REFLECTORIZED PAINT UNLESS OTHERWISE NOTED.

CITY STANDARD DRAWINGS FOR SUBJECT STREET: PM-1 & PM-3

GENERAL NOTES:

1. RESTRIPE SUBJECT STREET TO MATCH EXISTING MARKINGS UNLESS OTHERWISE SHOWN, DIMENSIONED OR ADDED ON PLANS.
2. RESTRIPE ALL EDGE LINES AND BIKE LANE LINES WITH 6" PAV'T MARKINGS.
3. RESTRIPE ALL STOP BARS WITH 24" PAV'T MARKINGS.
4. RESTRIPE EXISTING BIKE LANES TO MATCH DRAWINGS. THIS MAY INCLUDE ALTERING EXISTING MARKINGS.
5. DO NOT RESTRIPE ANY SHARROWS THAT MAY BE ENCOUNTERED.
6. SEE CITY STANDARD DRAWINGS FOR MORE INFORMATION SUCH AS LANE WIDTHS AND CONFIGURATIONS BASED ON ROADWAY WIDTH. (STANDARD DRAWINGS PM-1 THROUGH PM-5 ARE PROVIDED WITH BID PACKAGE)



NOTE: ALL MARKINGS FOR SUBJECT STREET SHALL BE REFLECTORIZED PAINT UNLESS OTHERWISE NOTED.

CITY STANDARD DRAWINGS FOR SUBJECT STREET: PM-1 & PM-3

2020 ANNUAL PAVEMENT MARKING PROGRAM
 PLAN SHEETS FOR STREETS REQUIRING LAYOUT
 CONWAY, ARKANSAS

JOB NUMBER: 20-101
 DRAWN BY: MHW1
 CHECKED BY: BFV3
 DATE: 3-20-20
 SCALE: 1"=40'

FRONT ST
 STRIPING PLAN
 (COLLEGE TO VAN RONKLE)

NOTE: ALL MARKINGS FOR SUBJECT STREET SHALL BE REFLECTORIZED PAINT UNLESS OTHERWISE NOTED.

REVISIONS

NO.	DESCRIPTION	DATE



2020 ANNUAL PAVEMENT MARKING PROGRAM
PLAN SHEETS FOR STREETS REQUIRING LAYOUT
CONWAY, ARKANSAS

JOB NUMBER: 20-101
DRAWN BY: MHW1
CHECKED BY: BFV3
DATE: 3-20-20
SCALE: 1"=40'

GENERAL NOTES:

1. RESTRIPE SUBJECT STREET TO MATCH EXISTING MARKINGS UNLESS OTHERWISE SHOWN, DIMENSIONED OR ADDED ON PLANS.
2. RESTRIPE ALL EDGE LINES AND BIKE LANE LINES WITH 6" PAV'T MARKINGS.
3. RESTRIPE ALL STOP BARS WITH 24" PAV'T MARKINGS.
4. RESTRIPE EXISTING BIKE LANES TO MATCH DRAWINGS. THIS MAY INCLUDE ALTERING EXISTING MARKINGS.
5. DO NOT RESTRIPE ANY SHARROWS THAT MAY BE ENCOUNTERED.
6. SEE CITY STANDARD DRAWINGS FOR MORE INFORMATION SUCH AS LANE WIDTHS AND CONFIGURATIONS BASED ON ROADWAY WIDTH. (STANDARD DRAWINGS PM-1 THROUGH PM-5 ARE PROVIDED WITH BID PACKAGE)

HALTER RD
STRIPING PLAN
(MUSEUM TO AMITY)

REVISIONS

NO.	DESCRIPTION	DATE

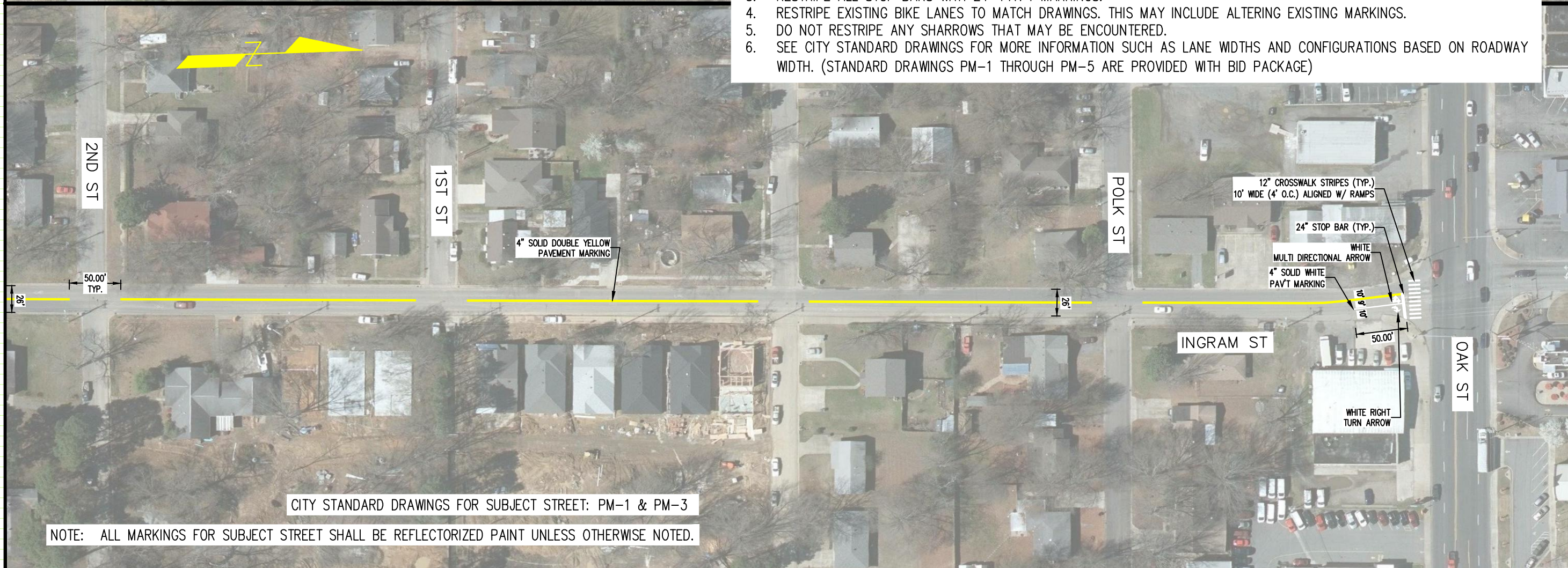
CITY STANDARD DRAWINGS FOR SUBJECT STREET: PM-1 & PM-3

NOTE: ALL MARKINGS FOR SUBJECT STREET SHALL BE REFLECTORIZED PAINT UNLESS OTHERWISE NOTED.



GENERAL NOTES:

1. RESTRIPE SUBJECT STREET TO MATCH EXISTING MARKINGS UNLESS OTHERWISE SHOWN, DIMENSIONED OR ADDED ON PLANS.
2. RESTRIPE ALL EDGE LINES AND BIKE LANE LINES WITH 6" PAV'T MARKINGS.
3. RESTRIPE ALL STOP BARS WITH 24" PAV'T MARKINGS.
4. RESTRIPE EXISTING BIKE LANES TO MATCH DRAWINGS. THIS MAY INCLUDE ALTERING EXISTING MARKINGS.
5. DO NOT RESTRIPE ANY SHARROWS THAT MAY BE ENCOUNTERED.
6. SEE CITY STANDARD DRAWINGS FOR MORE INFORMATION SUCH AS LANE WIDTHS AND CONFIGURATIONS BASED ON ROADWAY WIDTH. (STANDARD DRAWINGS PM-1 THROUGH PM-5 ARE PROVIDED WITH BID PACKAGE)



CITY STANDARD DRAWINGS FOR SUBJECT STREET: PM-1 & PM-3

NOTE: ALL MARKINGS FOR SUBJECT STREET SHALL BE REFLECTORIZED PAINT UNLESS OTHERWISE NOTED.

2020 ANNUAL PAVEMENT MARKING PROGRAM
 PLAN SHEETS FOR STREETS REQUIRING LAYOUT
 CONWAY, ARKANSAS

JOB NUMBER: 20-101
 DRAWN BY: MHW1
 CHECKED BY: BFV3
 DATE: 3-20-20
 SCALE: 1"=50'

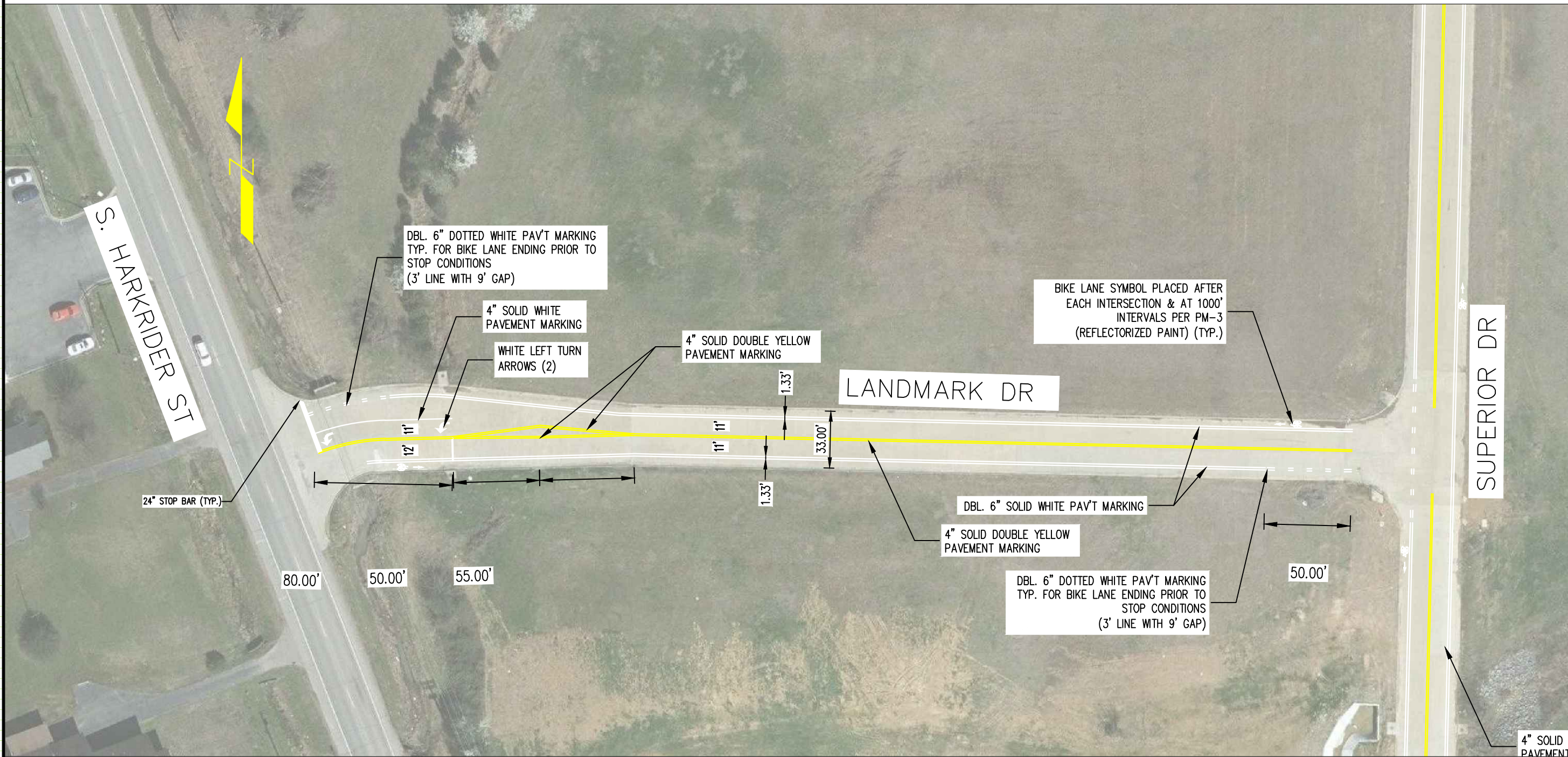
INGRAM ST
 STRIPING PLAN
 (6TH ST TO OAK)

NOTE: ALL MARKINGS FOR SUBJECT STREET SHALL BE THERMOPLASTICT UNLESS OTHERWISE NOTED.

CITY OF CONWAY
TRANSPORTATION
DEPARTMENT
100 EAST ROBINS
CONWAY, AR 72032
501-450-6165

REVISIONS

NO.	DESCRIPTION	DATE



2020 ANNUAL PAVEMENT MARKING PROGRAM
PLAN SHEETS FOR STREETS REQUIRING LAYOUT
CONWAY, ARKANSAS

GENERAL NOTES:

1. RESTRIPE SUBJECT STREET TO MATCH EXISTING MARKINGS UNLESS OTHERWISE SHOWN, DIMENSIONED OR ADDED ON PLANS.
2. RESTRIPE ALL EDGE LINES AND BIKE LANE LINES WITH 6" PAV'T MARKINGS.
3. RESTRIPE ALL STOP BARS WITH 24" PAV'T MARKINGS.
4. RESTRIPE EXISTING BIKE LANES TO MATCH DRAWINGS. THIS MAY INCLUDE ALTERING EXISTING MARKINGS.
5. DO NOT RESTRIPE ANY SHARROWS THAT MAY BE ENCOUNTERED.
6. SEE CITY STANDARD DRAWINGS FOR MORE INFORMATION SUCH AS LANE WIDTHS AND CONFIGURATIONS BASED ON ROADWAY WIDTH. (STANDARD DRAWINGS PM-1 THROUGH PM-5 ARE PROVIDED WITH BID PACKAGE)

JOB NUMBER: 20-101
DRAWN BY: MHW1
CHECKED BY: BFV3
DATE: 3-20-20
SCALE: 1"=30'

LANDMARK DR
STRIPING PLAN
(HARKRIDER TO SUPERIOR)

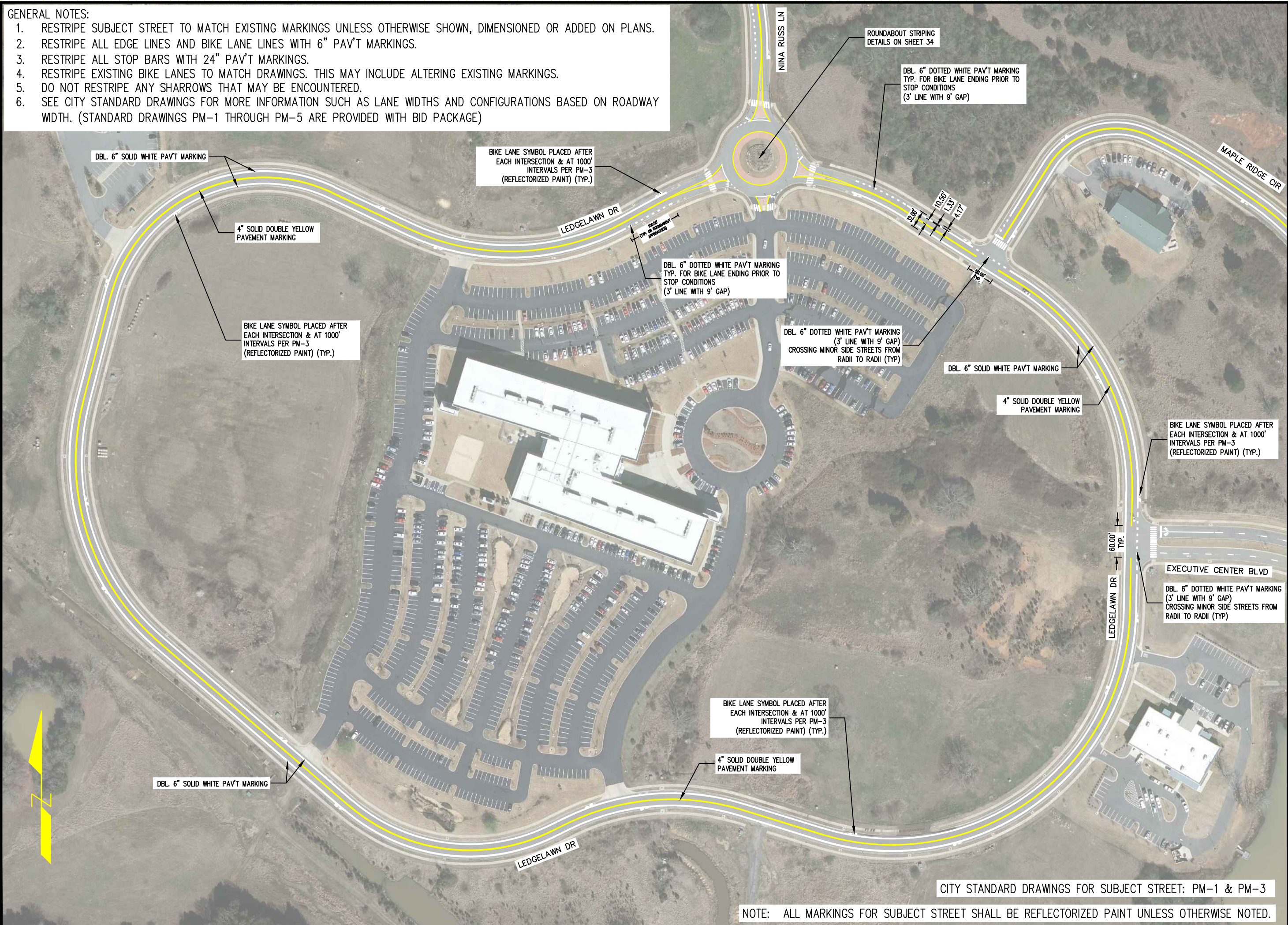
GENERAL NOTES:

1. RESTRIPE SUBJECT STREET TO MATCH EXISTING MARKINGS UNLESS OTHERWISE SHOWN, DIMENSIONED OR ADDED ON PLANS.
2. RESTRIPE ALL EDGE LINES AND BIKE LANE LINES WITH 6" PAV'T MARKINGS.
3. RESTRIPE ALL STOP BARS WITH 24" PAV'T MARKINGS.
4. RESTRIPE EXISTING BIKE LANES TO MATCH DRAWINGS. THIS MAY INCLUDE ALTERING EXISTING MARKINGS.
5. DO NOT RESTRIPE ANY SHARROWS THAT MAY BE ENCOUNTERED.
6. SEE CITY STANDARD DRAWINGS FOR MORE INFORMATION SUCH AS LANE WIDTHS AND CONFIGURATIONS BASED ON ROADWAY WIDTH. (STANDARD DRAWINGS PM-1 THROUGH PM-5 ARE PROVIDED WITH BID PACKAGE)

CITY OF CONWAY
TRANSPORTATION
DEPARTMENT
100 EAST ROBINS
CONWAY, AR 72032
501-450-6165

REVISIONS

NO.	DESCRIPTION	DATE



**2020 ANNUAL PAVEMENT MARKING PROGRAM
 PLAN SHEETS FOR STREETS REQUIRING LAYOUT
 CONWAY, ARKANSAS**

JOB NUMBER: 20-101
 DRAWN BY: MHW1
 CHECKED BY: BFV3
 DATE: 3-20-20
 SCALE: 1"=80'

**LEDGELAWN DR
 STRIPING PLAN
 (ENTIRE STREET)**

CITY STANDARD DRAWINGS FOR SUBJECT STREET: PM-1 & PM-3

NOTE: ALL MARKINGS FOR SUBJECT STREET SHALL BE REFLECTORIZED PAINT UNLESS OTHERWISE NOTED.

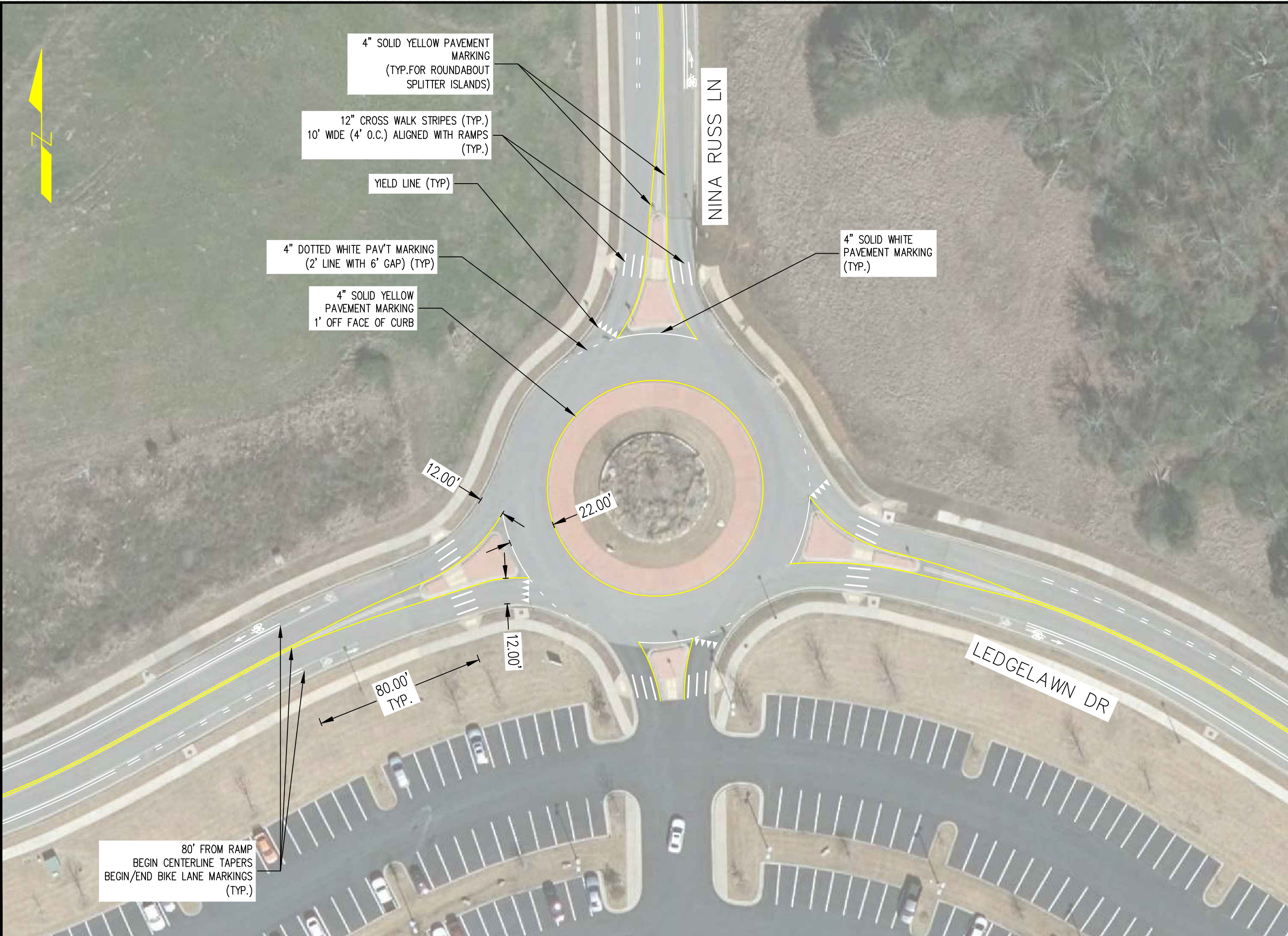
REVISIONS

NO.	DESCRIPTION	DATE

2020 ANNUAL PAVEMENT MARKING PROGRAM
 PLAN SHEETS FOR STREETS REQUIRING LAYOUT
 CONWAY, ARKANSAS

JOB NUMBER: 20-101
 DRAWN BY: MHW1
 CHECKED BY: BFV3
 DATE: 3-20-20
 SCALE: 1"=80'

LEDGELAWN
 ROUNDABOUT
 STRIPING PLAN
 (ROUNDABOUT)



4" SOLID YELLOW PAVEMENT MARKING
 (TYP. FOR ROUNDABOUT
 SPLITTER ISLANDS)

12" CROSS WALK STRIPES (TYP.)
 10' WIDE (4' O.C.) ALIGNED WITH RAMPS
 (TYP.)

YIELD LINE (TYP.)

4" DOTTED WHITE PAV'T MARKING
 (2' LINE WITH 6' GAP) (TYP.)

4" SOLID YELLOW
 PAVEMENT MARKING
 1' OFF FACE OF CURB

4" SOLID WHITE
 PAVEMENT MARKING
 (TYP.)

12.00'

22.00'

12.00'

80.00'
 TYP.

80' FROM RAMP
 BEGIN CENTERLINE TAPERS
 BEGIN/END BIKE LANE MARKINGS
 (TYP.)

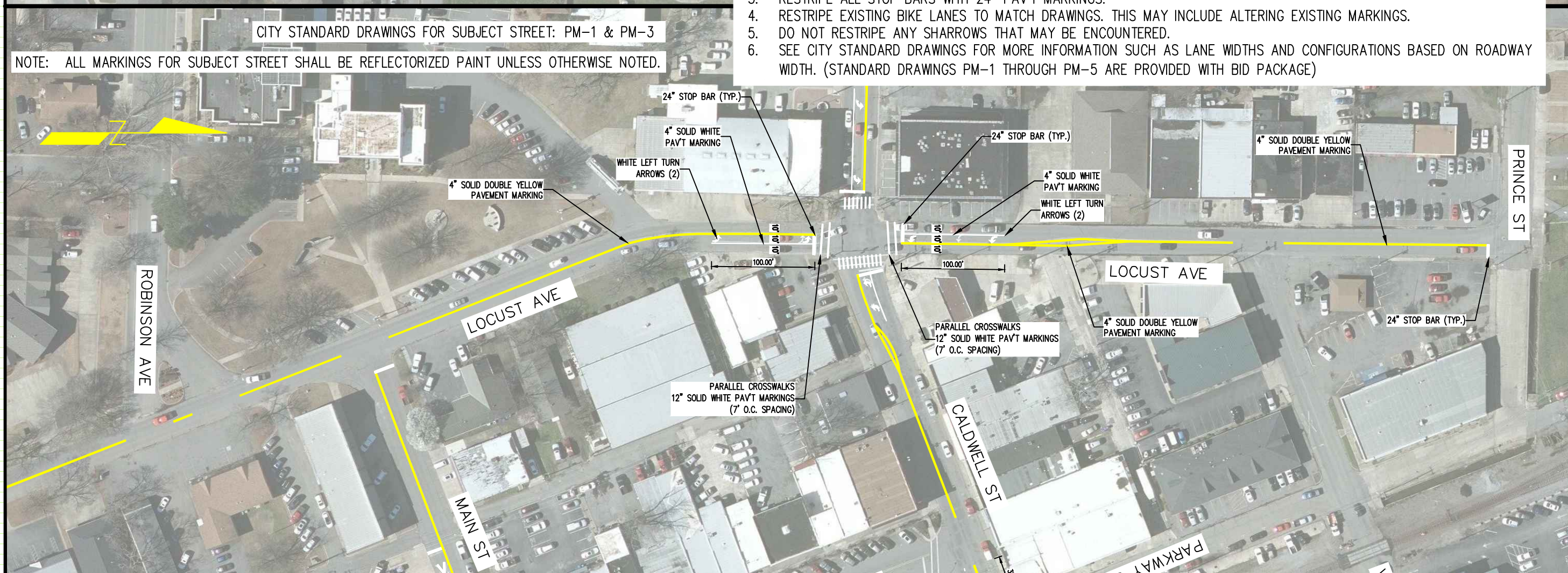
NINA RUSS LN

LEDGELAWN DR



REVISIONS

NO.	DESCRIPTION	DATE



CITY STANDARD DRAWINGS FOR SUBJECT STREET: PM-1 & PM-3
 NOTE: ALL MARKINGS FOR SUBJECT STREET SHALL BE REFLECTORIZED PAINT UNLESS OTHERWISE NOTED.

- GENERAL NOTES:
1. RESTRIPE SUBJECT STREET TO MATCH EXISTING MARKINGS UNLESS OTHERWISE SHOWN, DIMENSIONED OR ADDED ON PLANS.
 2. RESTRIPE ALL EDGE LINES AND BIKE LANE LINES WITH 6" PAV'T MARKINGS.
 3. RESTRIPE ALL STOP BARS WITH 24" PAV'T MARKINGS.
 4. RESTRIPE EXISTING BIKE LANES TO MATCH DRAWINGS. THIS MAY INCLUDE ALTERING EXISTING MARKINGS.
 5. DO NOT RESTRIPE ANY SHARROWS THAT MAY BE ENCOUNTERED.
 6. SEE CITY STANDARD DRAWINGS FOR MORE INFORMATION SUCH AS LANE WIDTHS AND CONFIGURATIONS BASED ON ROADWAY WIDTH. (STANDARD DRAWINGS PM-1 THROUGH PM-5 ARE PROVIDED WITH BID PACKAGE)

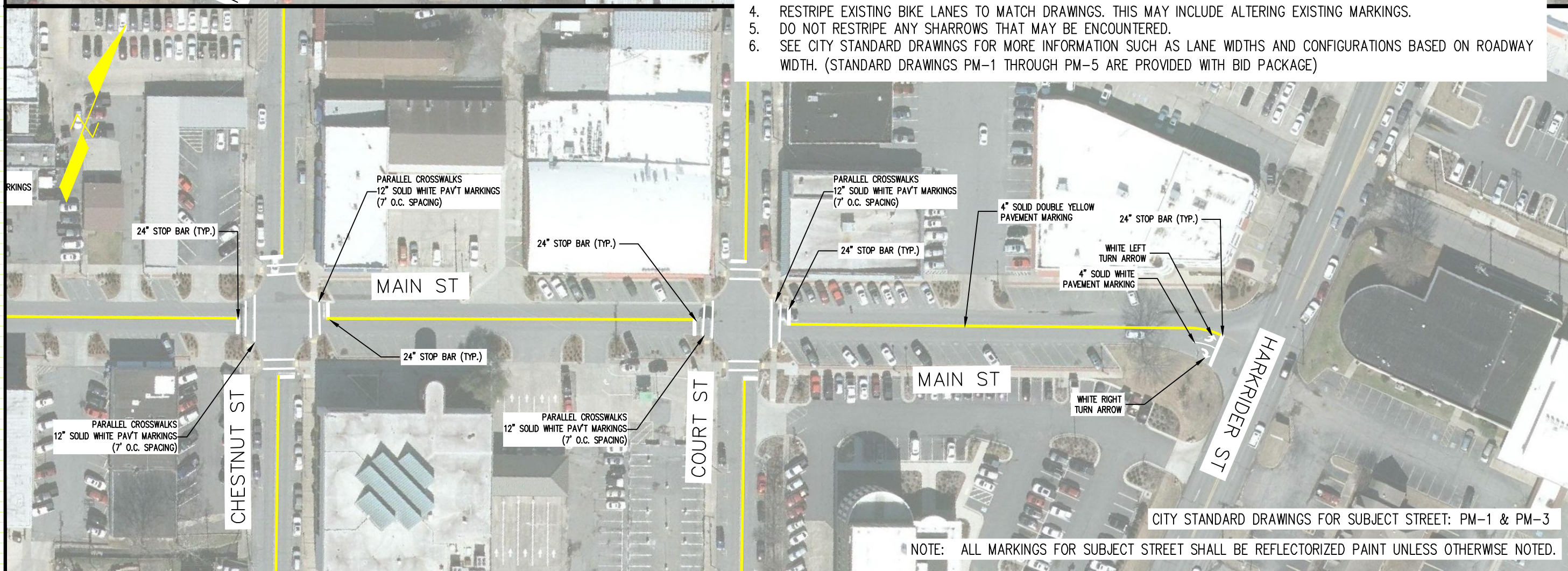
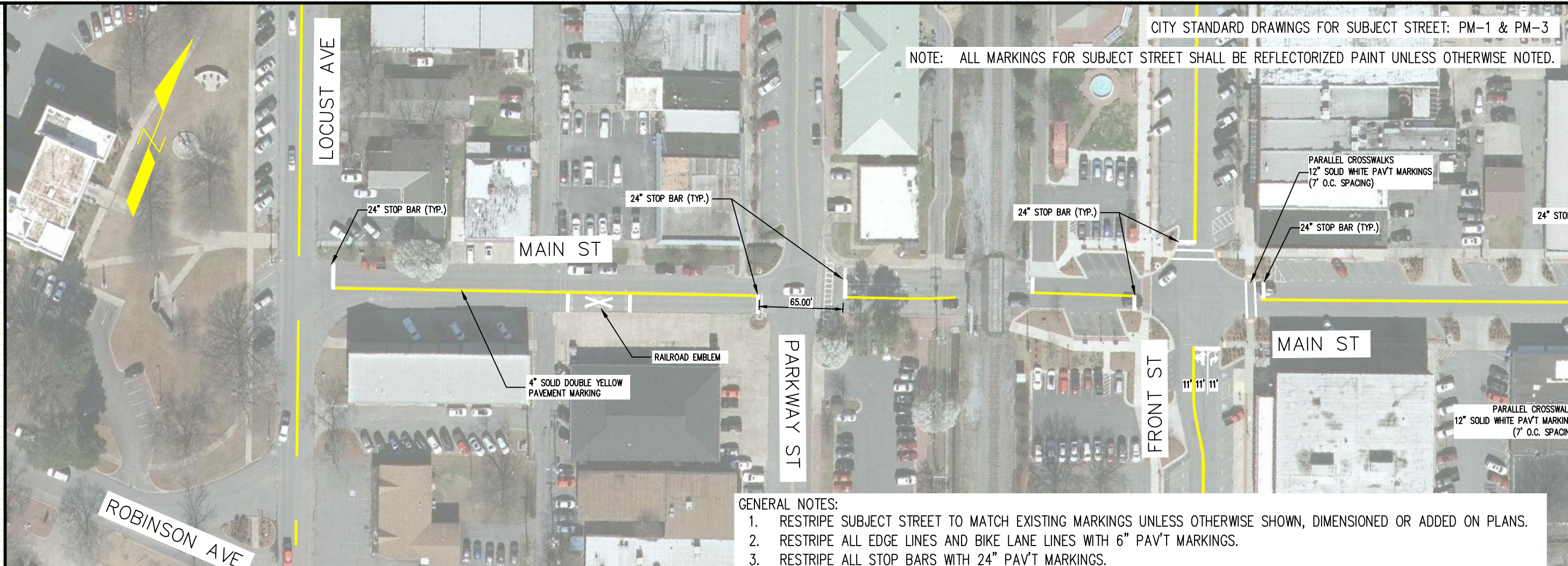
2020 ANNUAL PAVEMENT MARKING PROGRAM
 PLAN SHEETS FOR STREETS REQUIRING LAYOUT
 CONWAY, ARKANSAS

JOB NUMBER: 20-101
 DRAWN BY: MHW1
 CHECKED BY: BFV3
 DATE: 3-20-20
 SCALE: 1"=50'

LOCUST AVE
 STRIPING PLAN
 (COLLEGE TO PRINCE)

REVISIONS

NO.	DESCRIPTION	DATE



CITY STANDARD DRAWINGS FOR SUBJECT STREET: PM-1 & PM-3

NOTE: ALL MARKINGS FOR SUBJECT STREET SHALL BE REFLECTORIZED PAINT UNLESS OTHERWISE NOTED.

GENERAL NOTES:

1. RESTRIPE SUBJECT STREET TO MATCH EXISTING MARKINGS UNLESS OTHERWISE SHOWN, DIMENSIONED OR ADDED ON PLANS.
2. RESTRIPE ALL EDGE LINES AND BIKE LANE LINES WITH 6" PAV'T MARKINGS.
3. RESTRIPE ALL STOP BARS WITH 24" PAV'T MARKINGS.
4. RESTRIPE EXISTING BIKE LANES TO MATCH DRAWINGS. THIS MAY INCLUDE ALTERING EXISTING MARKINGS.
5. DO NOT RESTRIPE ANY SHARROWS THAT MAY BE ENCOUNTERED.
6. SEE CITY STANDARD DRAWINGS FOR MORE INFORMATION SUCH AS LANE WIDTHS AND CONFIGURATIONS BASED ON ROADWAY WIDTH. (STANDARD DRAWINGS PM-1 THROUGH PM-5 ARE PROVIDED WITH BID PACKAGE)

CITY STANDARD DRAWINGS FOR SUBJECT STREET: PM-1 & PM-3

NOTE: ALL MARKINGS FOR SUBJECT STREET SHALL BE REFLECTORIZED PAINT UNLESS OTHERWISE NOTED.

2020 ANNUAL PAVEMENT MARKING PROGRAM
 PLAN SHEETS FOR STREETS REQUIRING LAYOUT
 CONWAY, ARKANSAS

JOB NUMBER: 20-101
 DRAWN BY: MHW1
 CHECKED BY: BFV3
 DATE: 3-20-20
 SCALE: 1"=40'

MAIN ST
 STRIPING PLAN
 (LOCUST TO HARKRIDER)

REVISIONS

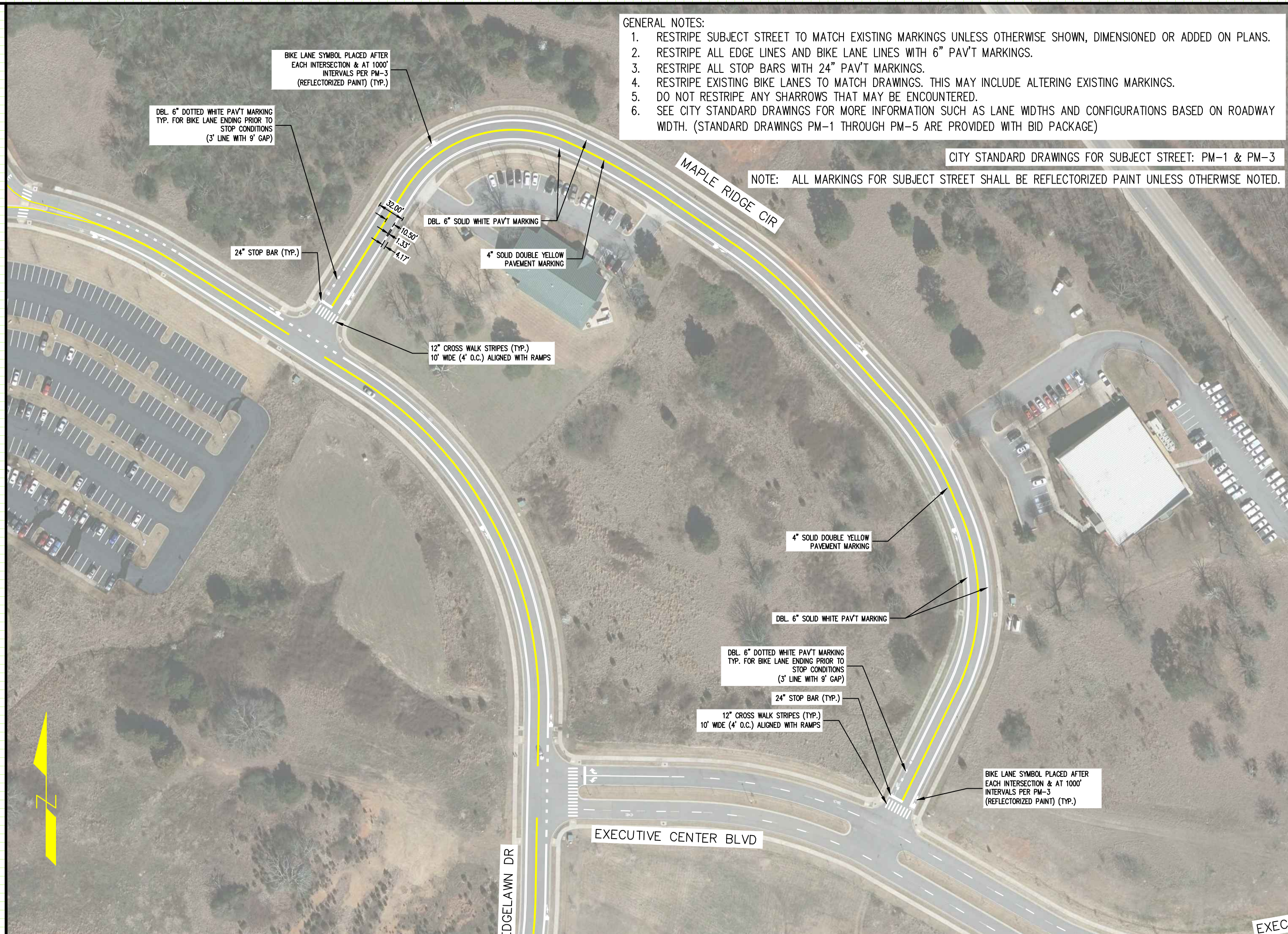
NO.	DESCRIPTION	DATE

GENERAL NOTES:

1. RESTRIPE SUBJECT STREET TO MATCH EXISTING MARKINGS UNLESS OTHERWISE SHOWN, DIMENSIONED OR ADDED ON PLANS.
2. RESTRIPE ALL EDGE LINES AND BIKE LANE LINES WITH 6" PAV'T MARKINGS.
3. RESTRIPE ALL STOP BARS WITH 24" PAV'T MARKINGS.
4. RESTRIPE EXISTING BIKE LANES TO MATCH DRAWINGS. THIS MAY INCLUDE ALTERING EXISTING MARKINGS.
5. DO NOT RESTRIPE ANY SHARROWS THAT MAY BE ENCOUNTERED.
6. SEE CITY STANDARD DRAWINGS FOR MORE INFORMATION SUCH AS LANE WIDTHS AND CONFIGURATIONS BASED ON ROADWAY WIDTH. (STANDARD DRAWINGS PM-1 THROUGH PM-5 ARE PROVIDED WITH BID PACKAGE)

CITY STANDARD DRAWINGS FOR SUBJECT STREET: PM-1 & PM-3

NOTE: ALL MARKINGS FOR SUBJECT STREET SHALL BE REFLECTORIZED PAINT UNLESS OTHERWISE NOTED.



2020 ANNUAL PAVEMENT MARKING PROGRAM
 PLAN SHEETS FOR STREETS REQUIRING LAYOUT
 CONWAY, ARKANSAS

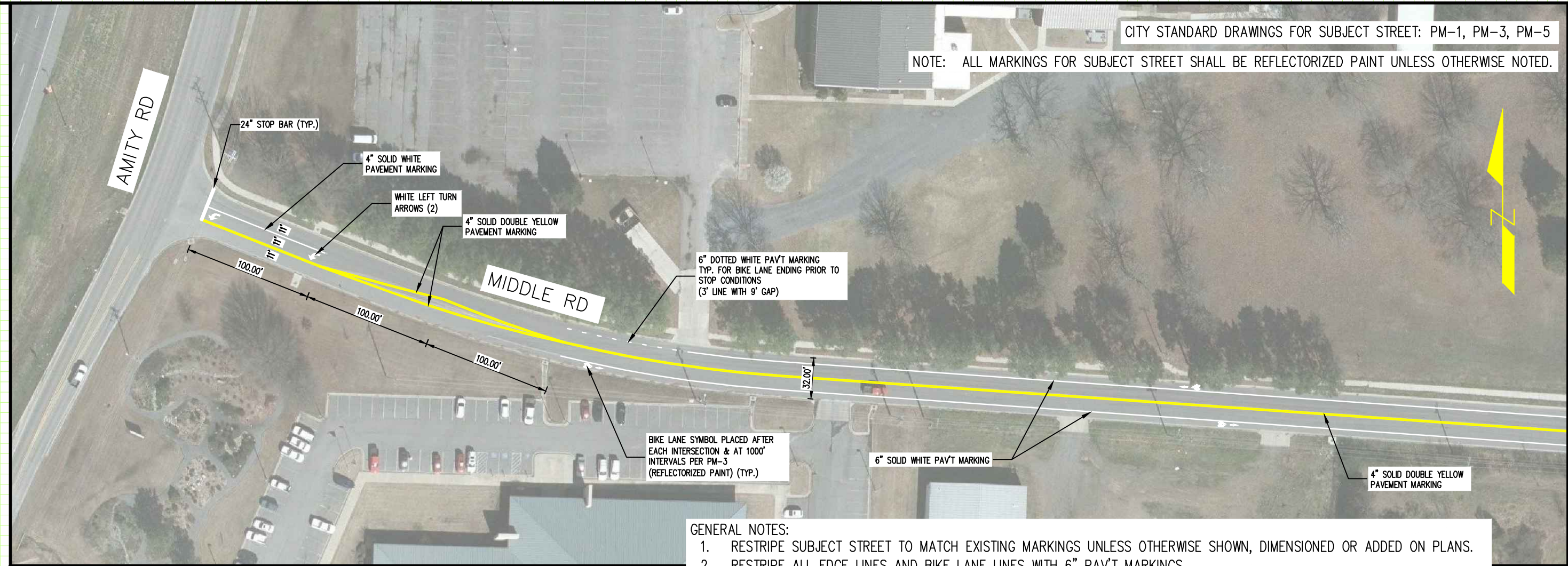
JOB NUMBER: 20-101
 DRAWN BY: MHW1
 CHECKED BY: BFV3
 DATE: 3-20-20
 SCALE: 1"=50'

MAPLE RIDGE CIR
 STRIPING PLAN
 (LEDGELAWN TO EXECUTIVE CENTER)

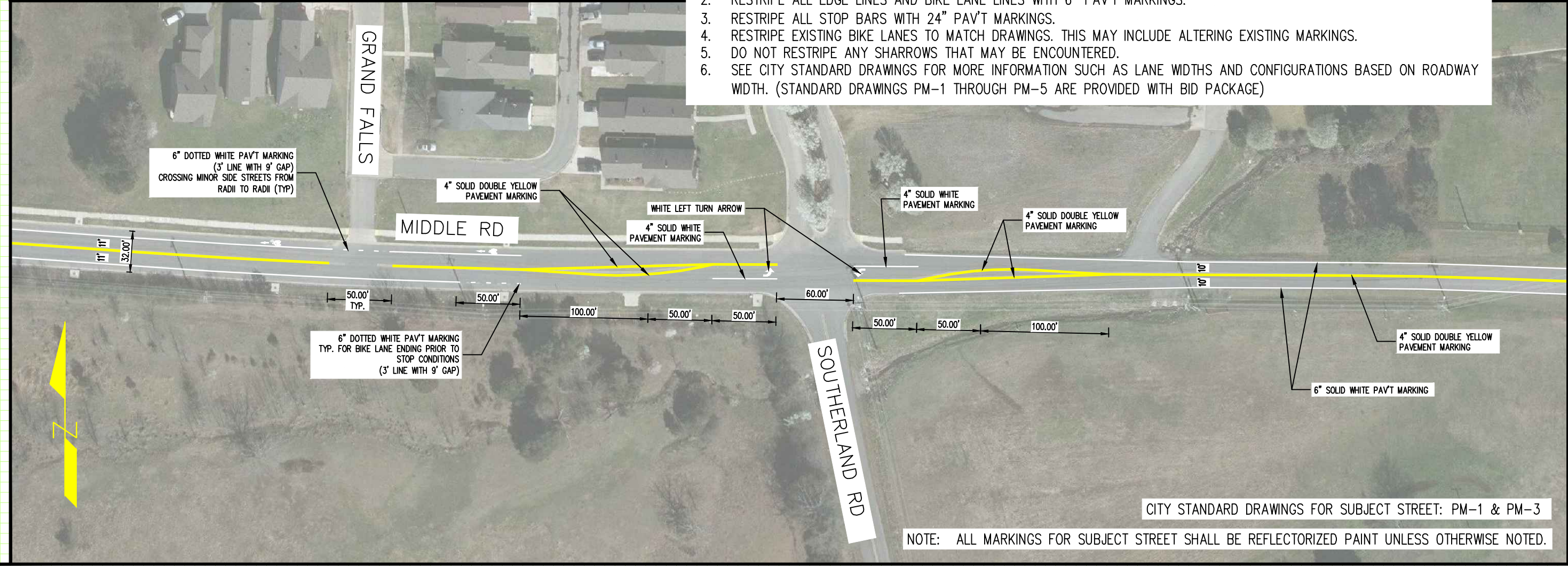
NOTE: ALL MARKINGS FOR SUBJECT STREET SHALL BE REFLECTORIZED PAINT UNLESS OTHERWISE NOTED.

REVISIONS

NO.	DESCRIPTION	DATE



- GENERAL NOTES:
1. RESTRIPE SUBJECT STREET TO MATCH EXISTING MARKINGS UNLESS OTHERWISE SHOWN, DIMENSIONED OR ADDED ON PLANS.
 2. RESTRIPE ALL EDGE LINES AND BIKE LANE LINES WITH 6" PAV'T MARKINGS.
 3. RESTRIPE ALL STOP BARS WITH 24" PAV'T MARKINGS.
 4. RESTRIPE EXISTING BIKE LANES TO MATCH DRAWINGS. THIS MAY INCLUDE ALTERING EXISTING MARKINGS.
 5. DO NOT RESTRIPE ANY SHARROWS THAT MAY BE ENCOUNTERED.
 6. SEE CITY STANDARD DRAWINGS FOR MORE INFORMATION SUCH AS LANE WIDTHS AND CONFIGURATIONS BASED ON ROADWAY WIDTH. (STANDARD DRAWINGS PM-1 THROUGH PM-5 ARE PROVIDED WITH BID PACKAGE)



NOTE: ALL MARKINGS FOR SUBJECT STREET SHALL BE REFLECTORIZED PAINT UNLESS OTHERWISE NOTED.

2020 ANNUAL PAVEMENT MARKING PROGRAM
PLAN SHEETS FOR STREETS REQUIRING LAYOUT
CONWAY, ARKANSAS

JOB NUMBER: 20-101
DRAWN BY: MHW1
CHECKED BY: BFV3
DATE: 3-20-20
SCALE: 1"=40'

MIDDLE RD
STRIPING PLAN
(AMITY TO E GERMAN LN)
(PAGE 1 OF 2)

GENERAL NOTES:

1. RESTRIPE SUBJECT STREET TO MATCH EXISTING MARKINGS UNLESS OTHERWISE SHOWN, DIMENSIONED OR ADDED ON PLANS.
2. RESTRIPE ALL EDGE LINES AND BIKE LANE LINES WITH 6" PAV'T MARKINGS.
3. RESTRIPE ALL STOP BARS WITH 24" PAV'T MARKINGS.
4. RESTRIPE EXISTING BIKE LANES TO MATCH DRAWINGS. THIS MAY INCLUDE ALTERING EXISTING MARKINGS.
5. DO NOT RESTRIPE ANY SHARROWS THAT MAY BE ENCOUNTERED.
6. SEE CITY STANDARD DRAWINGS FOR MORE INFORMATION SUCH AS LANE WIDTHS AND CONFIGURATIONS BASED ON ROADWAY WIDTH. (STANDARD DRAWINGS PM-1 THROUGH PM-5 ARE PROVIDED WITH BID PACKAGE)

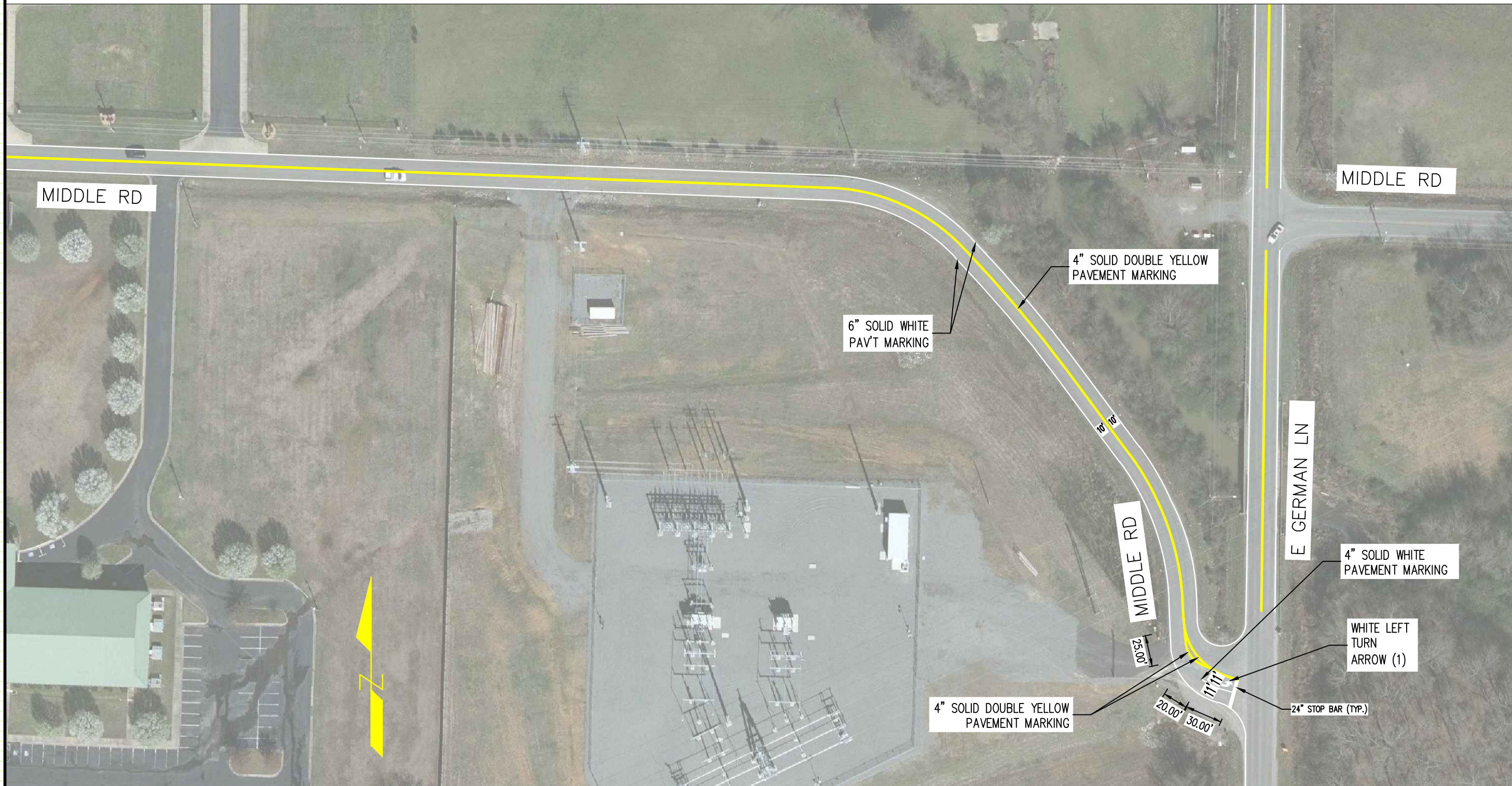
CITY STANDARD DRAWINGS FOR SUBJECT STREET: PM-5

NOTE: ALL MARKINGS FOR SUBJECT STREET SHALL BE REFLECTORIZED PAINT UNLESS OTHERWISE NOTED.

CITY OF CONWAY
TRANSPORTATION
DEPARTMENT
100 EAST ROBINS
CONWAY, AR 72032
501-450-6165

REVISIONS

NO.	DESCRIPTION	DATE



2020 ANNUAL PAVEMENT MARKING PROGRAM
PLAN SHEETS FOR STREETS REQUIRING LAYOUT
CONWAY, ARKANSAS

JOB NUMBER: 20-101
DRAWN BY: MHW1
CHECKED BY: BFV3
DATE: 3-20-20
SCALE: 1"=40'

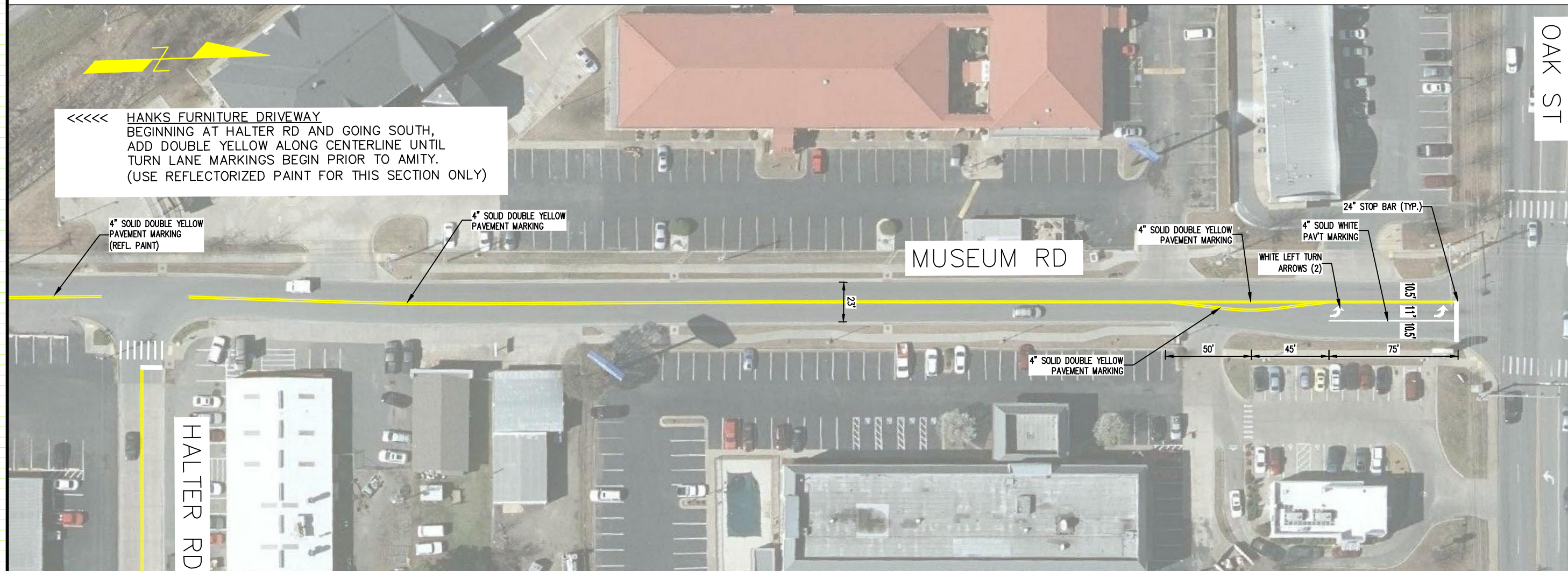
MIDDLE RD
STRIPING PLAN
(AMITY TO E GERMAN)
(PAGE 2 OF 2)

REVISIONS

NO.	DESCRIPTION	DATE

CITY STANDARD DRAWINGS FOR SUBJECT STREET: PM-1 & PM-3

NOTE: ALL MARKINGS FOR MUSEUM RD SHALL BE THERMOPLASTIC UNLESS OTHERWISE NOTED.



2020 ANNUAL PAVEMENT MARKING PROGRAM
 PLAN SHEETS FOR STREETS REQUIRING LAYOUT
 CONWAY, ARKANSAS

JOB NUMBER: 20-101
 DRAWN BY: MHW1
 CHECKED BY: BFV3
 DATE: 3-20-20
 SCALE: 1"=30'

MUSEUM RD/
 HANKS DWY
 STRIPING PLAN
 (AMITY TO HALTER &
 HALTER TO OAK)

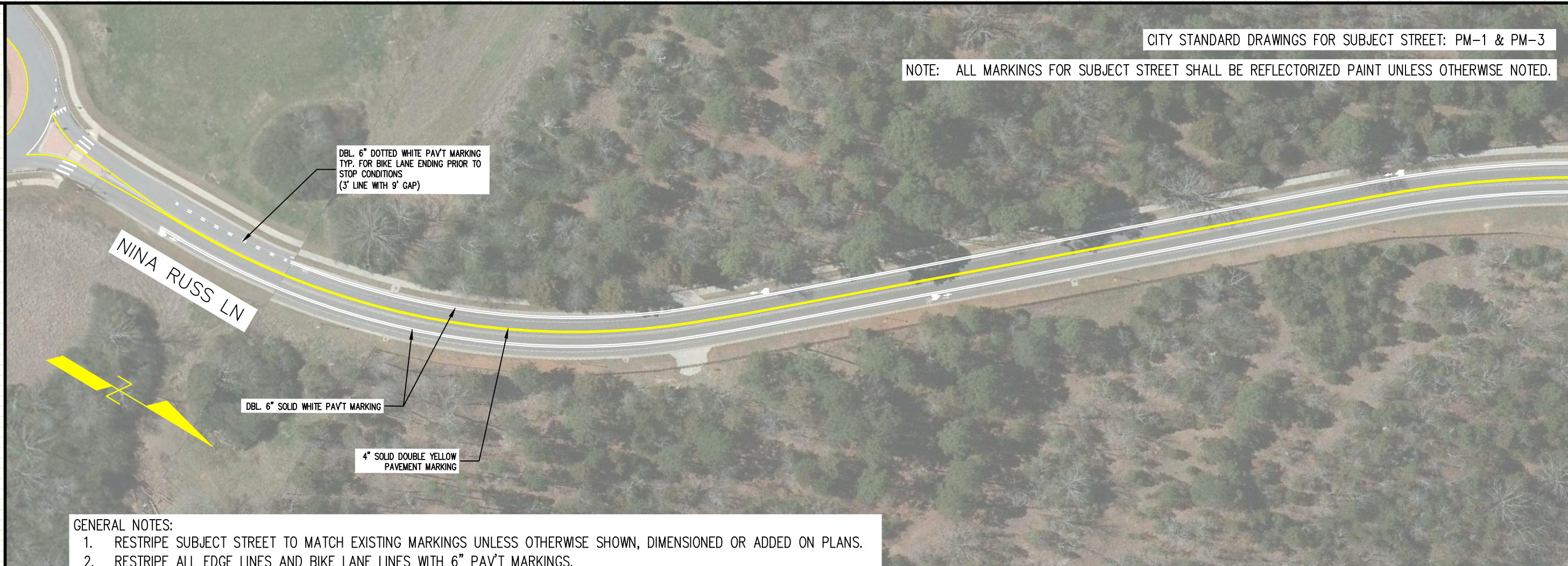
GENERAL NOTES:

1. RESTRIPE SUBJECT STREET TO MATCH EXISTING MARKINGS UNLESS OTHERWISE SHOWN, DIMENSIONED OR ADDED ON PLANS.
2. RESTRIPE ALL EDGE LINES AND BIKE LANE LINES WITH 6" PAV'T MARKINGS.
3. RESTRIPE ALL STOP BARS WITH 24" PAV'T MARKINGS.
4. RESTRIPE EXISTING BIKE LANES TO MATCH DRAWINGS. THIS MAY INCLUDE ALTERING EXISTING MARKINGS.
5. DO NOT RESTRIPE ANY SHARROWS THAT MAY BE ENCOUNTERED.
6. SEE CITY STANDARD DRAWINGS FOR MORE INFORMATION SUCH AS LANE WIDTHS AND CONFIGURATIONS BASED ON ROADWAY WIDTH. (STANDARD DRAWINGS PM-1 THROUGH PM-5 ARE PROVIDED WITH BID PACKAGE)

NOTE: ALL MARKINGS FOR SUBJECT STREET SHALL BE REFLECTORIZED PAINT UNLESS OTHERWISE NOTED.

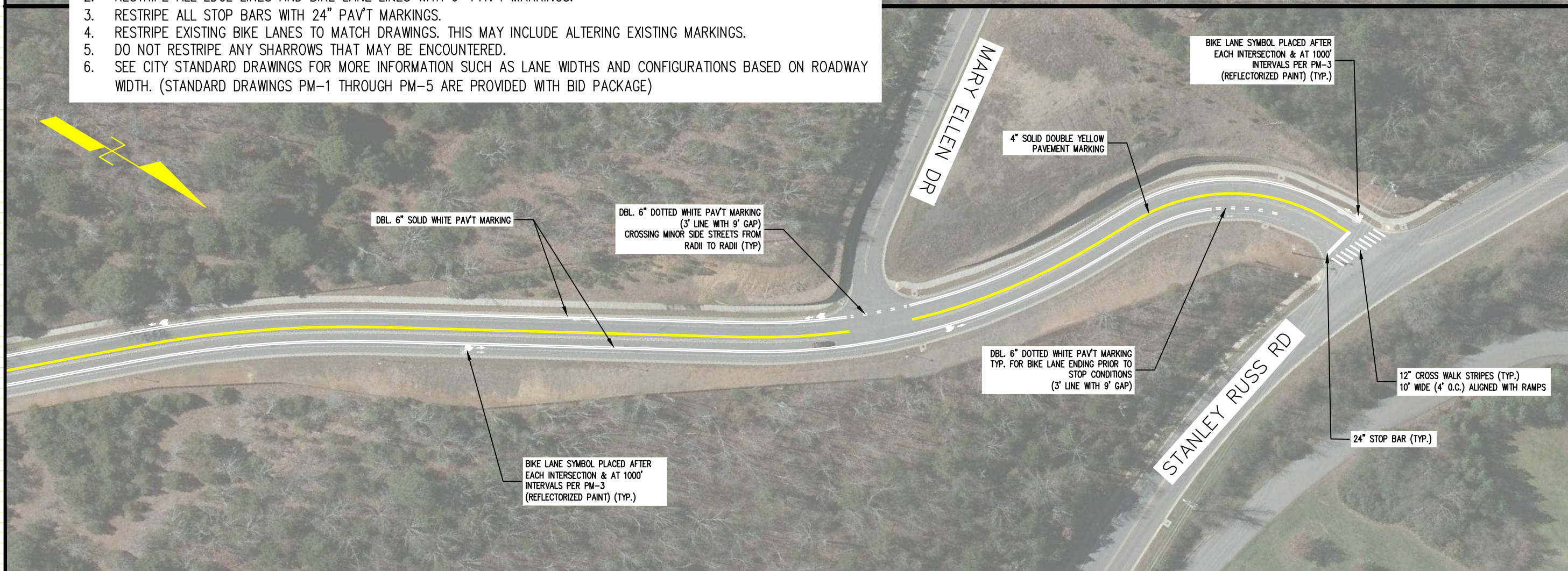
REVISIONS

NO.	DESCRIPTION	DATE



GENERAL NOTES:

1. RESTRIPE SUBJECT STREET TO MATCH EXISTING MARKINGS UNLESS OTHERWISE SHOWN, DIMENSIONED OR ADDED ON PLANS.
2. RESTRIPE ALL EDGE LINES AND BIKE LANE LINES WITH 6" PAV'T MARKINGS.
3. RESTRIPE ALL STOP BARS WITH 24" PAV'T MARKINGS.
4. RESTRIPE EXISTING BIKE LANES TO MATCH DRAWINGS. THIS MAY INCLUDE ALTERING EXISTING MARKINGS.
5. DO NOT RESTRIPE ANY SHARROWS THAT MAY BE ENCOUNTERED.
6. SEE CITY STANDARD DRAWINGS FOR MORE INFORMATION SUCH AS LANE WIDTHS AND CONFIGURATIONS BASED ON ROADWAY WIDTH. (STANDARD DRAWINGS PM-1 THROUGH PM-5 ARE PROVIDED WITH BID PACKAGE)



2020 ANNUAL PAVEMENT MARKING PROGRAM
PLAN SHEETS FOR STREETS REQUIRING LAYOUT
CONWAY, ARKANSAS

JOB NUMBER: 20-101
DRAWN BY: MHW1
CHECKED BY: BFV3
DATE: 3-20-20
SCALE: 1"=40'

NINA RUSS LN
STRIPING PLAN
(LEDGELAWN TO
STANLEY RUSS)

REVISIONS

NO.	DESCRIPTION	DATE

2020 ANNUAL PAVEMENT MARKING PROGRAM
 PLAN SHEETS FOR STREETS REQUIRING LAYOUT
 CONWAY, ARKANSAS

JOB NUMBER: 20-101
 DRAWN BY: MHW1
 CHECKED BY: BFV3
 DATE: 3-20-20
 SCALE: 1"=40'

PRARIE ST
 STRIPING PLAN
 (LOCUST TO HARKRIDER)

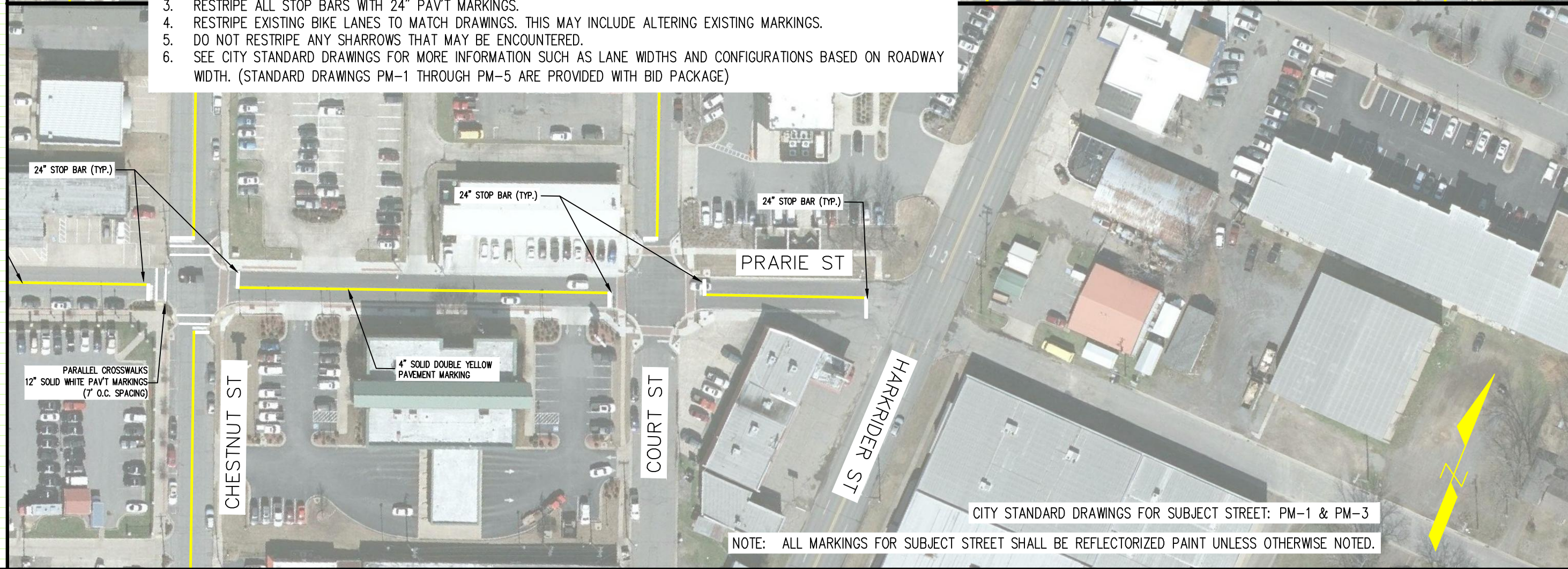
CITY STANDARD DRAWINGS FOR SUBJECT STREET: PM-1 & PM-3

NOTE: ALL MARKINGS FOR SUBJECT STREET SHALL BE REFLECTORIZED PAINT UNLESS OTHERWISE NOTED.



GENERAL NOTES:

1. RESTRIPE SUBJECT STREET TO MATCH EXISTING MARKINGS UNLESS OTHERWISE SHOWN, DIMENSIONED OR ADDED ON PLANS.
2. RESTRIPE ALL EDGE LINES AND BIKE LANE LINES WITH 6" PAV'T MARKINGS.
3. RESTRIPE ALL STOP BARS WITH 24" PAV'T MARKINGS.
4. RESTRIPE EXISTING BIKE LANES TO MATCH DRAWINGS. THIS MAY INCLUDE ALTERING EXISTING MARKINGS. DO NOT RESTRIPE ANY SHARROWS THAT MAY BE ENCOUNTERED.
5. SEE CITY STANDARD DRAWINGS FOR MORE INFORMATION SUCH AS LANE WIDTHS AND CONFIGURATIONS BASED ON ROADWAY WIDTH. (STANDARD DRAWINGS PM-1 THROUGH PM-5 ARE PROVIDED WITH BID PACKAGE)

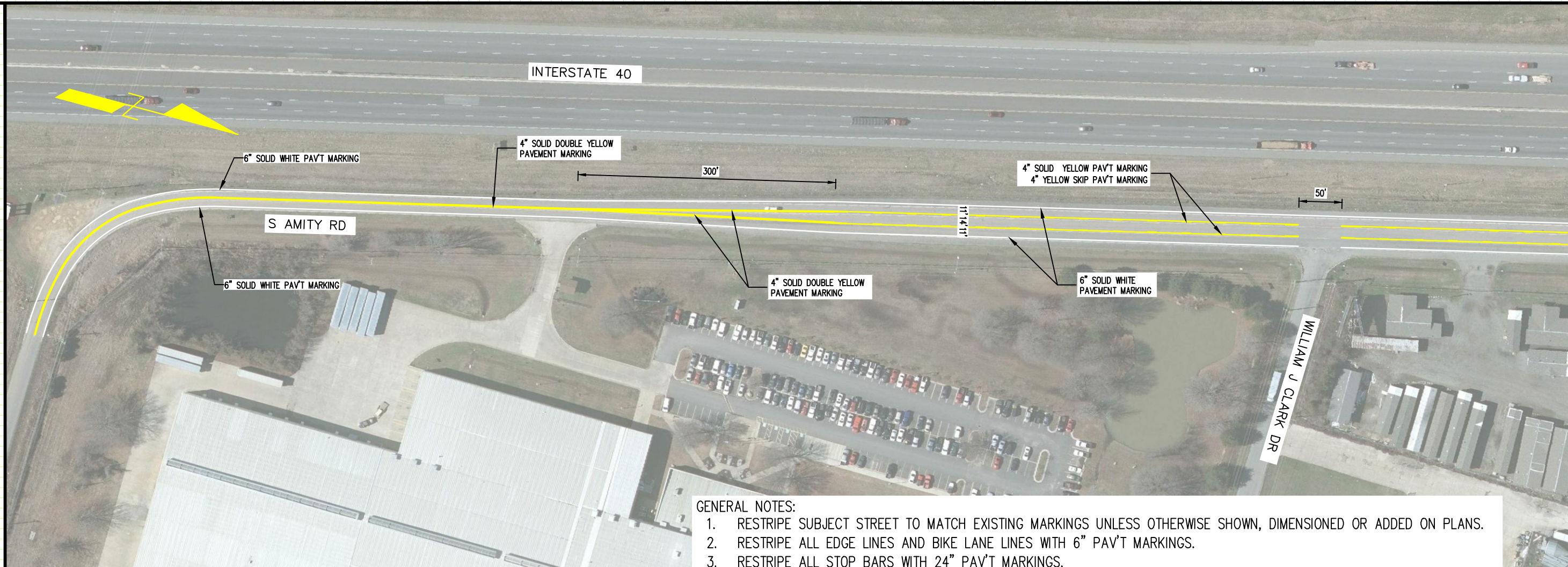


CITY STANDARD DRAWINGS FOR SUBJECT STREET: PM-1 & PM-3

NOTE: ALL MARKINGS FOR SUBJECT STREET SHALL BE REFLECTORIZED PAINT UNLESS OTHERWISE NOTED.

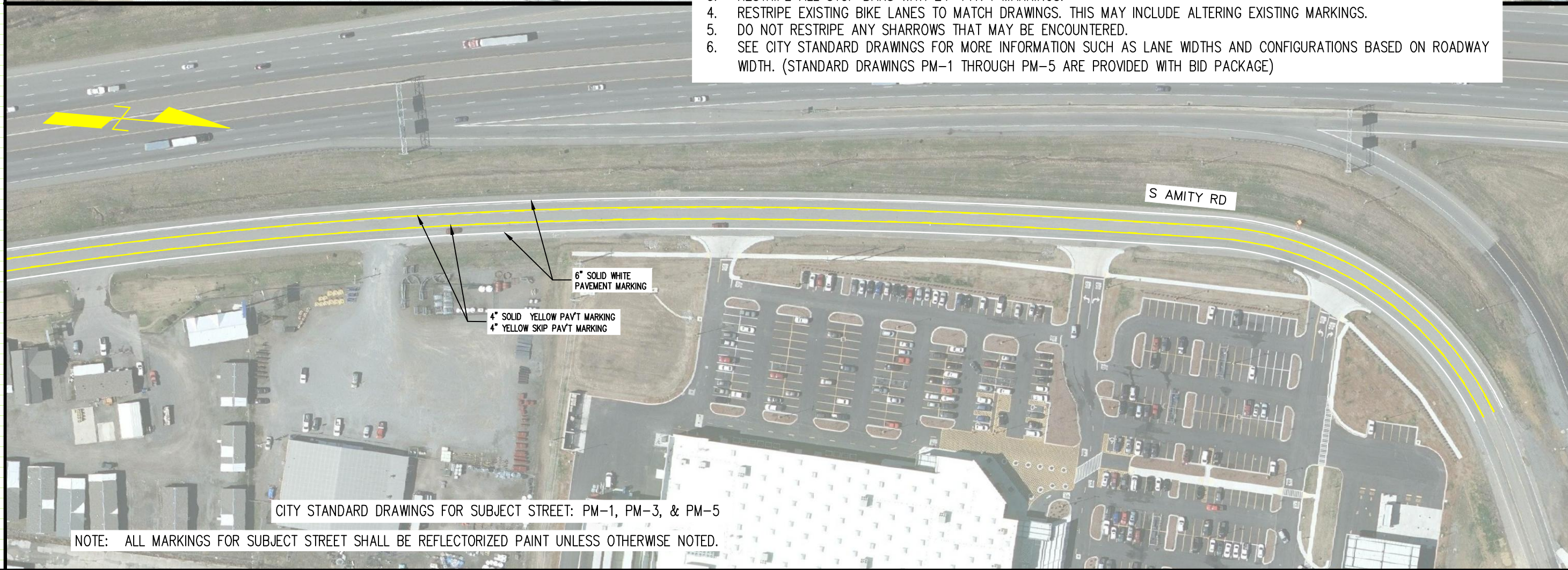
REVISIONS

NO.	DESCRIPTION	DATE



GENERAL NOTES:

1. RESTRIPE SUBJECT STREET TO MATCH EXISTING MARKINGS UNLESS OTHERWISE SHOWN, DIMENSIONED OR ADDED ON PLANS.
2. RESTRIPE ALL EDGE LINES AND BIKE LANE LINES WITH 6" PAV'T MARKINGS.
3. RESTRIPE ALL STOP BARS WITH 24" PAV'T MARKINGS.
4. RESTRIPE EXISTING BIKE LANES TO MATCH DRAWINGS. THIS MAY INCLUDE ALTERING EXISTING MARKINGS.
5. DO NOT RESTRIPE ANY SHARROWS THAT MAY BE ENCOUNTERED.
6. SEE CITY STANDARD DRAWINGS FOR MORE INFORMATION SUCH AS LANE WIDTHS AND CONFIGURATIONS BASED ON ROADWAY WIDTH. (STANDARD DRAWINGS PM-1 THROUGH PM-5 ARE PROVIDED WITH BID PACKAGE)



CITY STANDARD DRAWINGS FOR SUBJECT STREET: PM-1, PM-3, & PM-5

NOTE: ALL MARKINGS FOR SUBJECT STREET SHALL BE REFLECTORIZED PAINT UNLESS OTHERWISE NOTED.

2020 ANNUAL PAVEMENT MARKING PROGRAM
 PLAN SHEETS FOR STREETS REQUIRING LAYOUT
 CONWAY, ARKANSAS

JOB NUMBER: 20-101
 DRAWN BY: MHW1
 CHECKED BY: BFV3
 DATE: 3-20-20
 SCALE: 1"=40'

S. AMITY RD
 STRIPING PLAN
 (TOKUSEN DWY TO
 DAVID'S BURGERS DWY)

REVISIONS

NO.	DESCRIPTION	DATE

2020 ANNUAL PAVEMENT MARKING PROGRAM
 PLAN SHEETS FOR STREETS REQUIRING LAYOUT
 CONWAY, ARKANSAS

JOB NUMBER: 20-101
 DRAWN BY: MHW1
 CHECKED BY: BFV3
 DATE: 3-20-20
 SCALE: 1"=50'

SOUTH BLVD
 STRIPING PLAN
 (DONAGHEY TO CONWAY BLVD)



CITY STANDARD DRAWINGS FOR SUBJECT STREET: PM-1 & PM-3

NOTE: ALL MARKINGS FOR SUBJECT STREET SHALL BE REFLECTORIZED PAINT UNLESS OTHERWISE NOTED.

12" CROSS WALK STRIPES (TYP.)
 10' WIDE (4' O.C.) ALIGNED WITH RAMPS
 24" STOP BAR (TYP.)

4" SOLID DOUBLE YELLOW
 PAVEMENT MARKING

50.00'
 TYP.

25.00'

GENERAL NOTES:

1. RESTRIPE SUBJECT STREET TO MATCH EXISTING MARKINGS UNLESS OTHERWISE SHOWN, DIMENSIONED OR ADDED ON PLANS.
2. RESTRIPE ALL EDGE LINES AND BIKE LANE LINES WITH 6" PAV'T MARKINGS.
3. RESTRIPE ALL STOP BARS WITH 24" PAV'T MARKINGS.
4. RESTRIPE EXISTING BIKE LANES TO MATCH DRAWINGS. THIS MAY INCLUDE ALTERING EXISTING MARKINGS.
5. DO NOT RESTRIPE ANY SHARROWS THAT MAY BE ENCOUNTERED.
6. SEE CITY STANDARD DRAWINGS FOR MORE INFORMATION SUCH AS LANE WIDTHS AND CONFIGURATIONS BASED ON ROADWAY WIDTH. (STANDARD DRAWINGS PM-1 THROUGH PM-5 ARE PROVIDED WITH BID PACKAGE)



CITY STANDARD DRAWINGS FOR SUBJECT STREET: PM-1 & PM-3

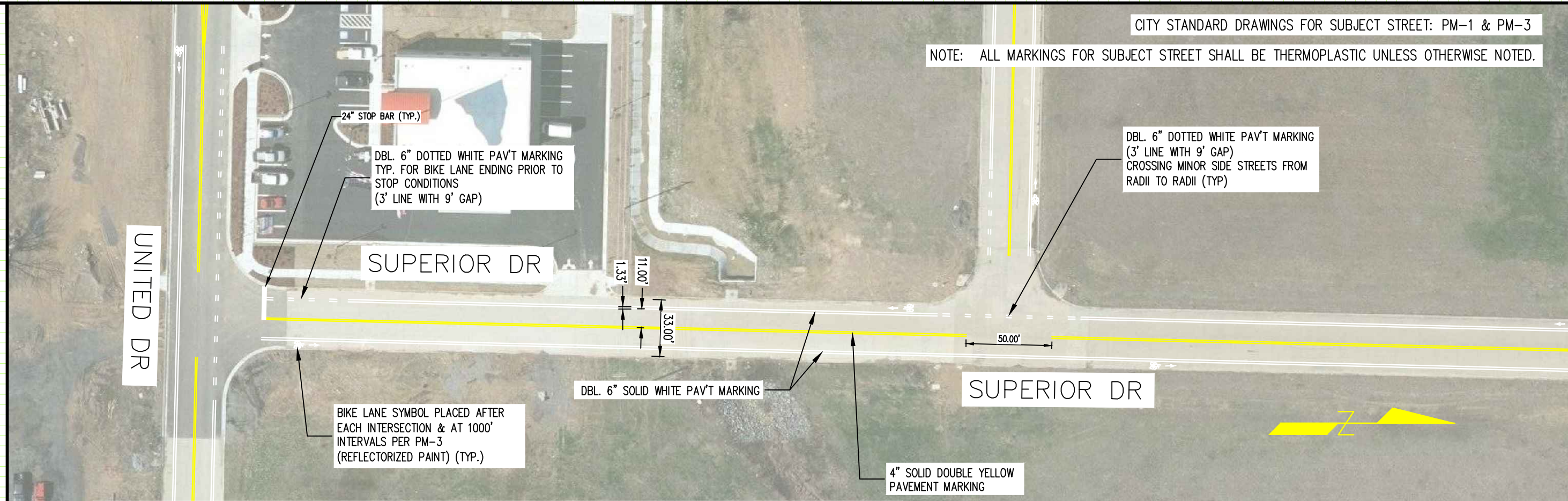
NOTE: ALL MARKINGS FOR SUBJECT STREET SHALL BE REFLECTORIZED PAINT UNLESS OTHERWISE NOTED.

REVISIONS

NO.	DESCRIPTION	DATE

CITY STANDARD DRAWINGS FOR SUBJECT STREET: PM-1 & PM-3

NOTE: ALL MARKINGS FOR SUBJECT STREET SHALL BE THERMOPLASTIC UNLESS OTHERWISE NOTED.



UNITED DR

SUPERIOR DR

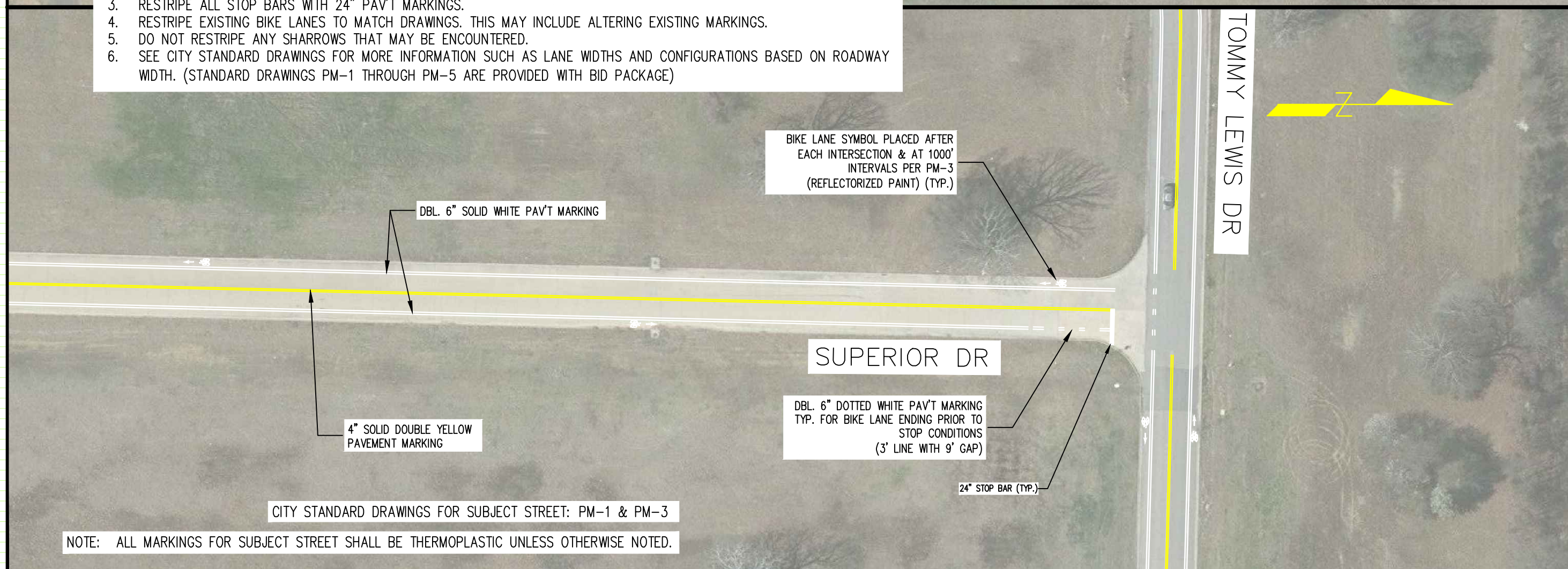
SUPERIOR DR

- GENERAL NOTES:
1. RESTRIPE SUBJECT STREET TO MATCH EXISTING MARKINGS UNLESS OTHERWISE SHOWN, DIMENSIONED OR ADDED ON PLANS.
 2. RESTRIPE ALL EDGE LINES AND BIKE LANE LINES WITH 6" PAV'T MARKINGS.
 3. RESTRIPE ALL STOP BARS WITH 24" PAV'T MARKINGS.
 4. RESTRIPE EXISTING BIKE LANES TO MATCH DRAWINGS. THIS MAY INCLUDE ALTERING EXISTING MARKINGS.
 5. DO NOT RESTRIPE ANY SHARROWS THAT MAY BE ENCOUNTERED.
 6. SEE CITY STANDARD DRAWINGS FOR MORE INFORMATION SUCH AS LANE WIDTHS AND CONFIGURATIONS BASED ON ROADWAY WIDTH. (STANDARD DRAWINGS PM-1 THROUGH PM-5 ARE PROVIDED WITH BID PACKAGE)

2020 ANNUAL PAVEMENT MARKING PROGRAM
 PLAN SHEETS FOR STREETS REQUIRING LAYOUT
 CONWAY, ARKANSAS

JOB NUMBER: 20-101
 DRAWN BY: MHW1
 CHECKED BY: BFV3
 DATE: 3-20-20
 SCALE: 1"=30'

SUPERIOR DR
 STRIPING PLAN
 (UNITED TO TOMMY LEWIS)



TOMMY LEWIS DR

SUPERIOR DR

CITY STANDARD DRAWINGS FOR SUBJECT STREET: PM-1 & PM-3

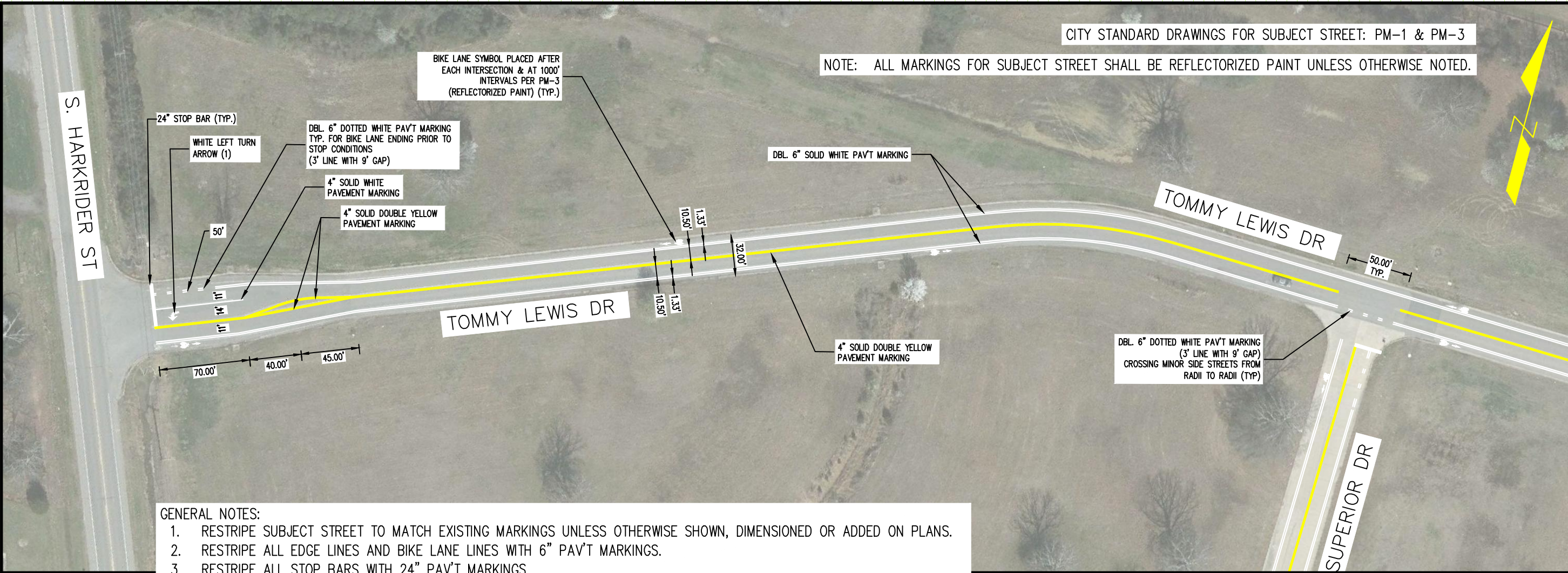
NOTE: ALL MARKINGS FOR SUBJECT STREET SHALL BE THERMOPLASTIC UNLESS OTHERWISE NOTED.

REVISIONS

NO.	DESCRIPTION	DATE

CITY STANDARD DRAWINGS FOR SUBJECT STREET: PM-1 & PM-3

NOTE: ALL MARKINGS FOR SUBJECT STREET SHALL BE REFLECTORIZED PAINT UNLESS OTHERWISE NOTED.

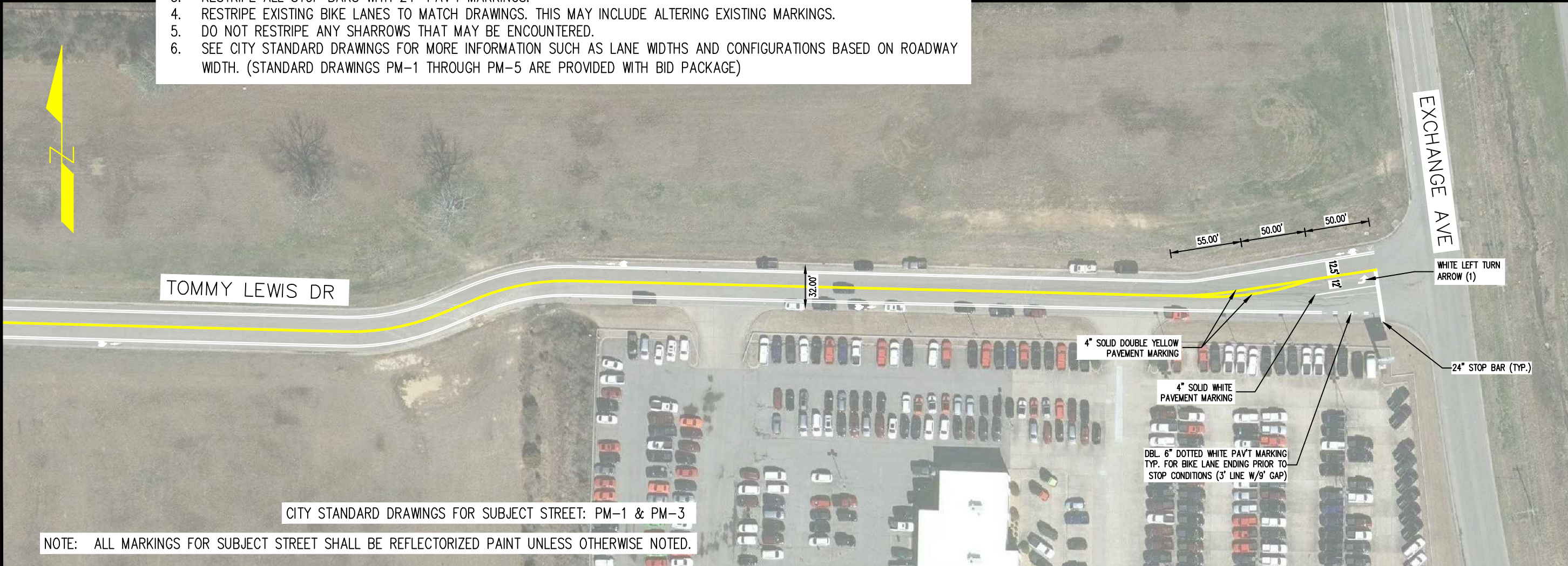


- GENERAL NOTES:
1. RESTRIPE SUBJECT STREET TO MATCH EXISTING MARKINGS UNLESS OTHERWISE SHOWN, DIMENSIONED OR ADDED ON PLANS.
 2. RESTRIPE ALL EDGE LINES AND BIKE LANE LINES WITH 6" PAV'T MARKINGS.
 3. RESTRIPE ALL STOP BARS WITH 24" PAV'T MARKINGS.
 4. RESTRIPE EXISTING BIKE LANES TO MATCH DRAWINGS. THIS MAY INCLUDE ALTERING EXISTING MARKINGS.
 5. DO NOT RESTRIPE ANY SHARROWS THAT MAY BE ENCOUNTERED.
 6. SEE CITY STANDARD DRAWINGS FOR MORE INFORMATION SUCH AS LANE WIDTHS AND CONFIGURATIONS BASED ON ROADWAY WIDTH. (STANDARD DRAWINGS PM-1 THROUGH PM-5 ARE PROVIDED WITH BID PACKAGE)

2020 ANNUAL PAVEMENT MARKING PROGRAM
 PLAN SHEETS FOR STREETS REQUIRING LAYOUT
 CONWAY, ARKANSAS

JOB NUMBER: 20-101
 DRAWN BY: MHW1
 CHECKED BY: BFV3
 DATE: 3-20-20
 SCALE: 1"=40'

TOMMY LEWIS RD
 STRIPING PLAN
 (HARKRIDER TO EXCHANGE)



CITY STANDARD DRAWINGS FOR SUBJECT STREET: PM-1 & PM-3

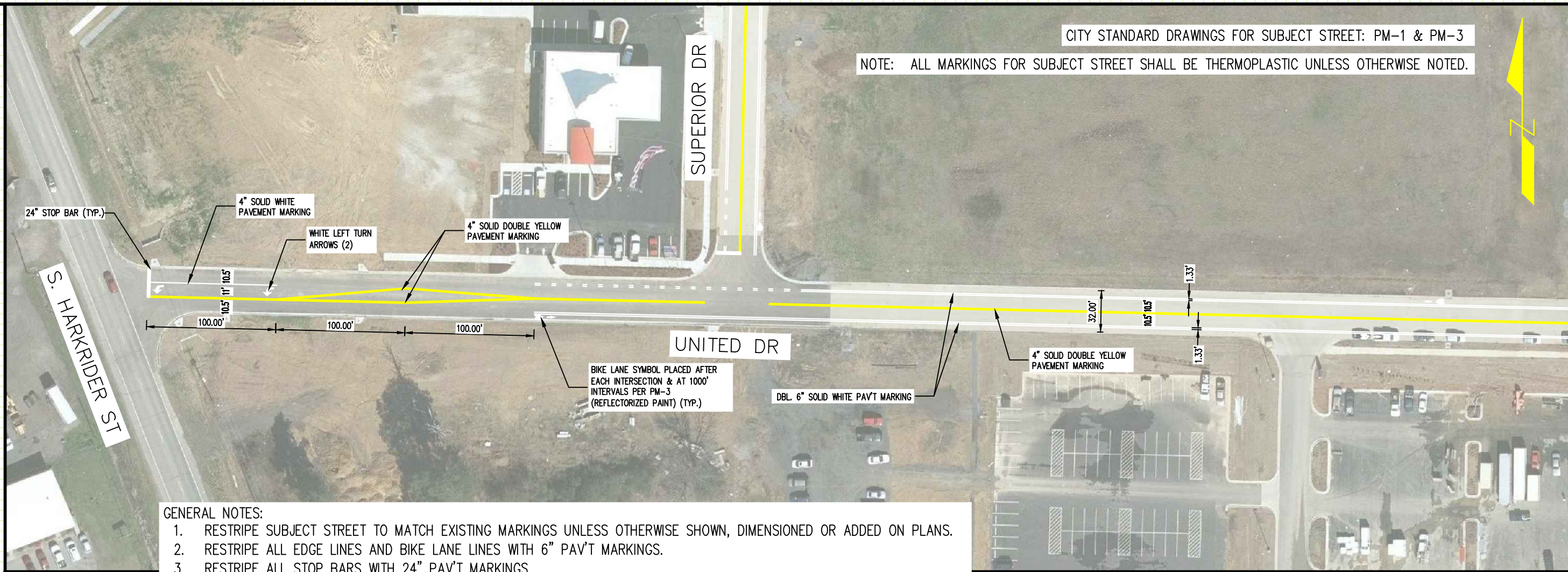
NOTE: ALL MARKINGS FOR SUBJECT STREET SHALL BE REFLECTORIZED PAINT UNLESS OTHERWISE NOTED.

REVISIONS

NO.	DESCRIPTION	DATE

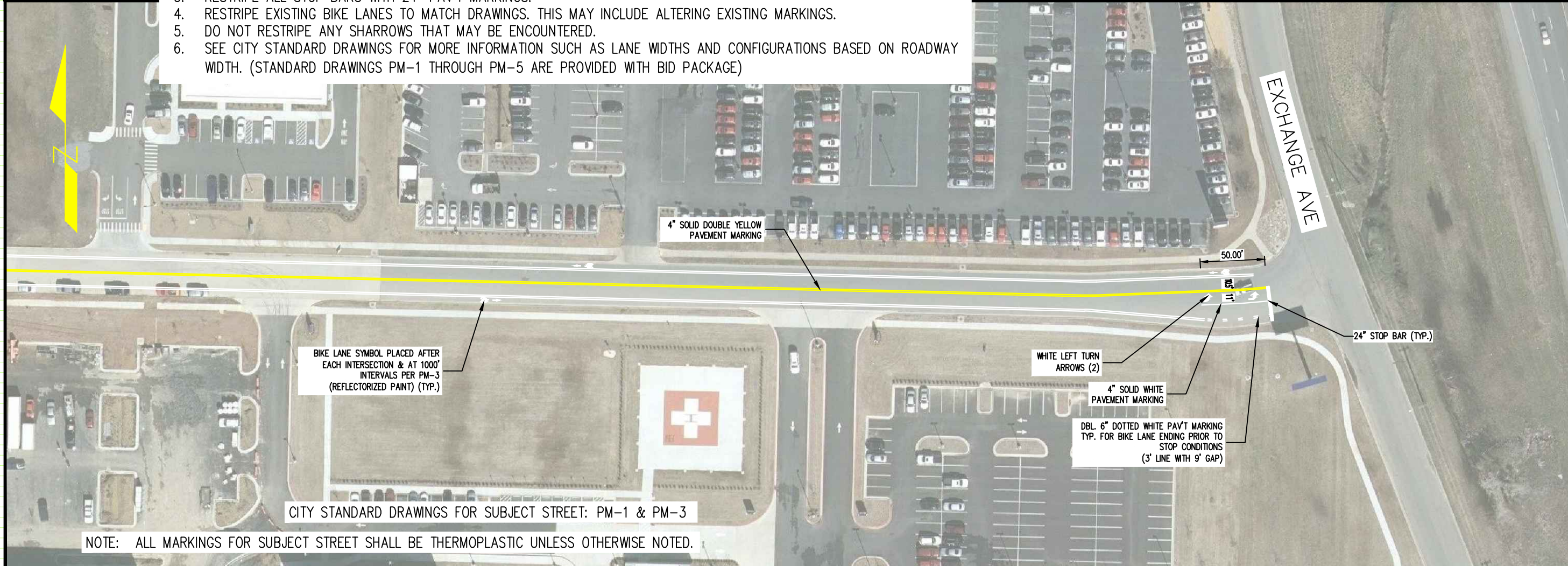
CITY STANDARD DRAWINGS FOR SUBJECT STREET: PM-1 & PM-3

NOTE: ALL MARKINGS FOR SUBJECT STREET SHALL BE THERMOPLASTIC UNLESS OTHERWISE NOTED.



GENERAL NOTES:

1. RESTRIPE SUBJECT STREET TO MATCH EXISTING MARKINGS UNLESS OTHERWISE SHOWN, DIMENSIONED OR ADDED ON PLANS.
2. RESTRIPE ALL EDGE LINES AND BIKE LANE LINES WITH 6" PAV'T MARKINGS.
3. RESTRIPE ALL STOP BARS WITH 24" PAV'T MARKINGS.
4. RESTRIPE EXISTING BIKE LANES TO MATCH DRAWINGS. THIS MAY INCLUDE ALTERING EXISTING MARKINGS.
5. DO NOT RESTRIPE ANY SHARROWS THAT MAY BE ENCOUNTERED.
6. SEE CITY STANDARD DRAWINGS FOR MORE INFORMATION SUCH AS LANE WIDTHS AND CONFIGURATIONS BASED ON ROADWAY WIDTH. (STANDARD DRAWINGS PM-1 THROUGH PM-5 ARE PROVIDED WITH BID PACKAGE)



CITY STANDARD DRAWINGS FOR SUBJECT STREET: PM-1 & PM-3

NOTE: ALL MARKINGS FOR SUBJECT STREET SHALL BE THERMOPLASTIC UNLESS OTHERWISE NOTED.

2020 ANNUAL PAVEMENT MARKING PROGRAM
 PLAN SHEETS FOR STREETS REQUIRING LAYOUT
 CONWAY, ARKANSAS

JOB NUMBER: 20-101
 DRAWN BY: MHW1
 CHECKED BY: BFV3
 DATE: 3-20-20
 SCALE: 1"=40'

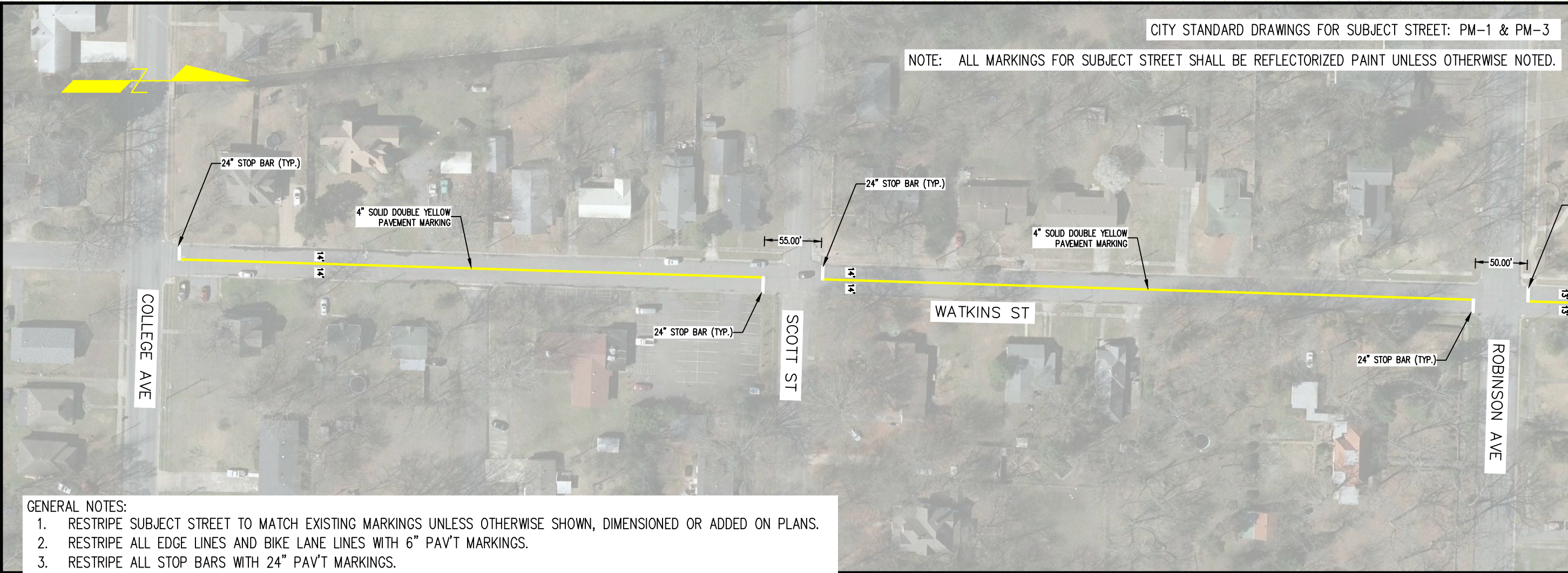
UNITED DR
 STRIPING PLAN
 (HARKRIDER TO EXCHANGE)

REVISIONS

NO.	DESCRIPTION	DATE

CITY STANDARD DRAWINGS FOR SUBJECT STREET: PM-1 & PM-3

NOTE: ALL MARKINGS FOR SUBJECT STREET SHALL BE REFLECTORIZED PAINT UNLESS OTHERWISE NOTED.



GENERAL NOTES:

1. RESTRIPE SUBJECT STREET TO MATCH EXISTING MARKINGS UNLESS OTHERWISE SHOWN, DIMENSIONED OR ADDED ON PLANS.
2. RESTRIPE ALL EDGE LINES AND BIKE LANE LINES WITH 6" PAV'T MARKINGS.
3. RESTRIPE ALL STOP BARS WITH 24" PAV'T MARKINGS.
4. RESTRIPE EXISTING BIKE LANES TO MATCH DRAWINGS. THIS MAY INCLUDE ALTERING EXISTING MARKINGS.
5. DO NOT RESTRIPE ANY SHARROWS THAT MAY BE ENCOUNTERED.
6. SEE CITY STANDARD DRAWINGS FOR MORE INFORMATION SUCH AS LANE WIDTHS AND CONFIGURATIONS BASED ON ROADWAY WIDTH. (STANDARD DRAWINGS PM-1 THROUGH PM-5 ARE PROVIDED WITH BID PACKAGE)

2020 ANNUAL PAVEMENT MARKING PROGRAM
 PLAN SHEETS FOR STREETS REQUIRING LAYOUT
 CONWAY, ARKANSAS

JOB NUMBER: 20-101
 DRAWN BY: MHW1
 CHECKED BY: BFV3
 DATE: 3-20-20
 SCALE: 1"=50'

WATKINS ST
 STRIPING PLAN
 (COLLEGE TO PRINCE)



CITY STANDARD DRAWINGS FOR SUBJECT STREET: PM-1 & PM-3

NOTE: ALL MARKINGS FOR SUBJECT STREET SHALL BE REFLECTORIZED PAINT UNLESS OTHERWISE NOTED.

REVISIONS

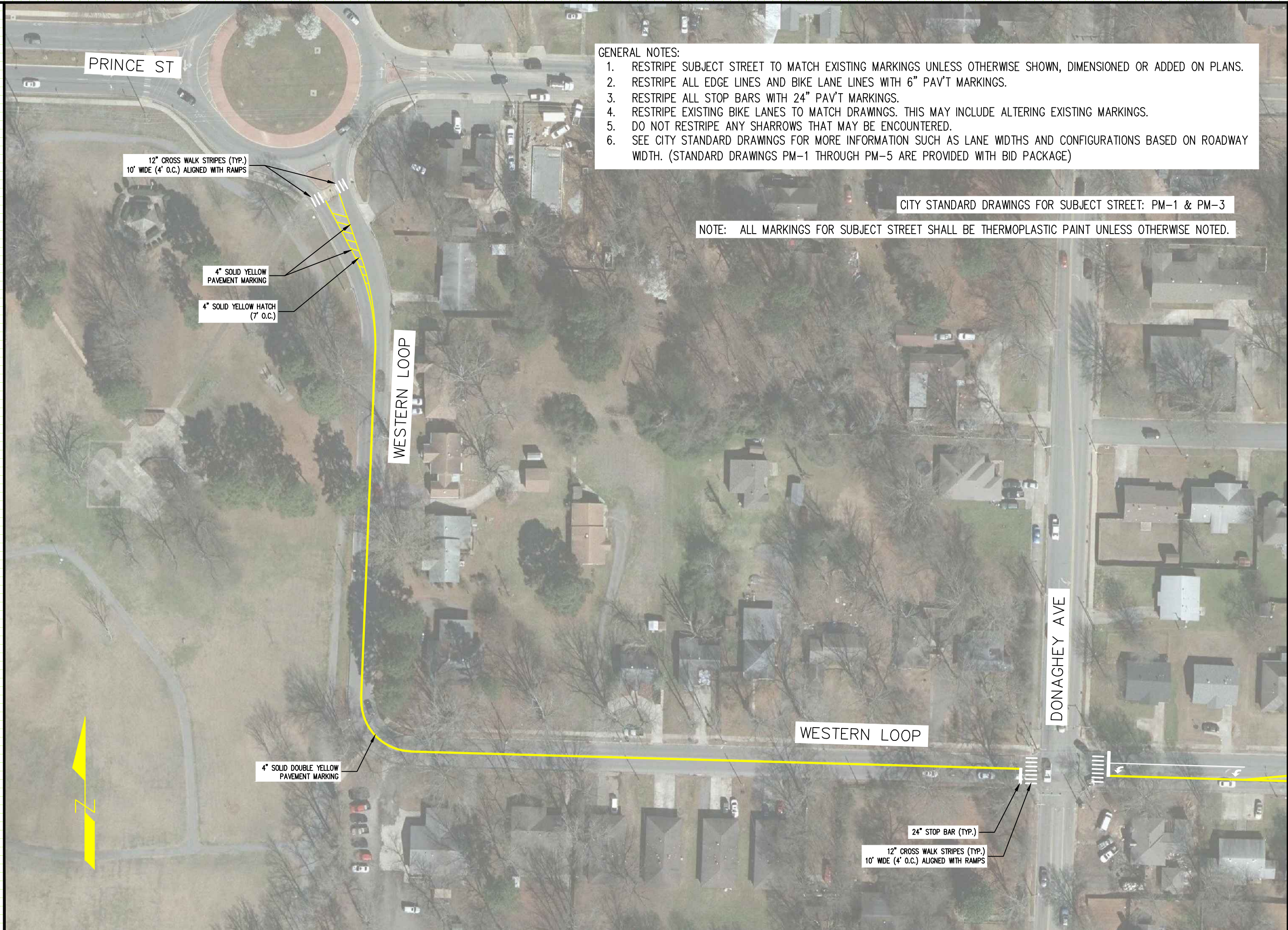
NO.	DESCRIPTION	DATE

GENERAL NOTES:

1. RESTRIPE SUBJECT STREET TO MATCH EXISTING MARKINGS UNLESS OTHERWISE SHOWN, DIMENSIONED OR ADDED ON PLANS.
2. RESTRIPE ALL EDGE LINES AND BIKE LANE LINES WITH 6" PAV'T MARKINGS.
3. RESTRIPE ALL STOP BARS WITH 24" PAV'T MARKINGS.
4. RESTRIPE EXISTING BIKE LANES TO MATCH DRAWINGS. THIS MAY INCLUDE ALTERING EXISTING MARKINGS.
5. DO NOT RESTRIPE ANY SHARROWS THAT MAY BE ENCOUNTERED.
6. SEE CITY STANDARD DRAWINGS FOR MORE INFORMATION SUCH AS LANE WIDTHS AND CONFIGURATIONS BASED ON ROADWAY WIDTH. (STANDARD DRAWINGS PM-1 THROUGH PM-5 ARE PROVIDED WITH BID PACKAGE)

CITY STANDARD DRAWINGS FOR SUBJECT STREET: PM-1 & PM-3

NOTE: ALL MARKINGS FOR SUBJECT STREET SHALL BE THERMOPLASTIC PAINT UNLESS OTHERWISE NOTED.



2020 ANNUAL PAVEMENT MARKING PROGRAM
 PLAN SHEETS FOR STREETS REQUIRING LAYOUT
 CONWAY, ARKANSAS

JOB NUMBER: 20-101
 DRAWN BY: MHW1
 CHECKED BY: BFV3
 DATE: 3-20-20
 SCALE: 1"=40'

WESTERN LOOP
 STRIPING PLAN
 (PRINCE TO DONAGHEY)